



**Richmond Zoning and Development Bylaw 5300
Amendment Bylaw 7364 (02-203351)
6711 and 6691 Comstock Road**

The Council of the City of Richmond, in open meeting assembled, enacts as follows:

- 1. The Zoning Map of the City of Richmond, which accompanies and forms part of Richmond Zoning and Development Bylaw 5300, is amended by repealing the existing zoning designation of the following area and by designating it **SINGLE FAMILY HOUSING DISTRICT SUBDIVISION AREA K (R1/K)**.

P.I.D. 003-454-622

Lot 32 Block 1 Section 18 Block 4 North Range 6 West New Westminster District Plan 13714

P.I.D. 004-206-525

Lot 33 Block 1 Section 18 Block 4 North Range 6 West New Westminster District Plan 13714

- 2. This Bylaw may be cited as **“Richmond Zoning and Development Bylaw 5300, Amendment Bylaw 7364”**.

FIRST READING

MAY 27 2002

A PUBLIC HEARING WAS HELD ON

JUN 17 2002

SECOND READING

JUN 17 2002


THIRD READING

JUN 17 2002

OTHER REQUIREMENTS SATISFIED

AUG 16 2002

ADOPTED

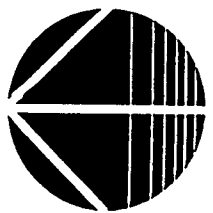
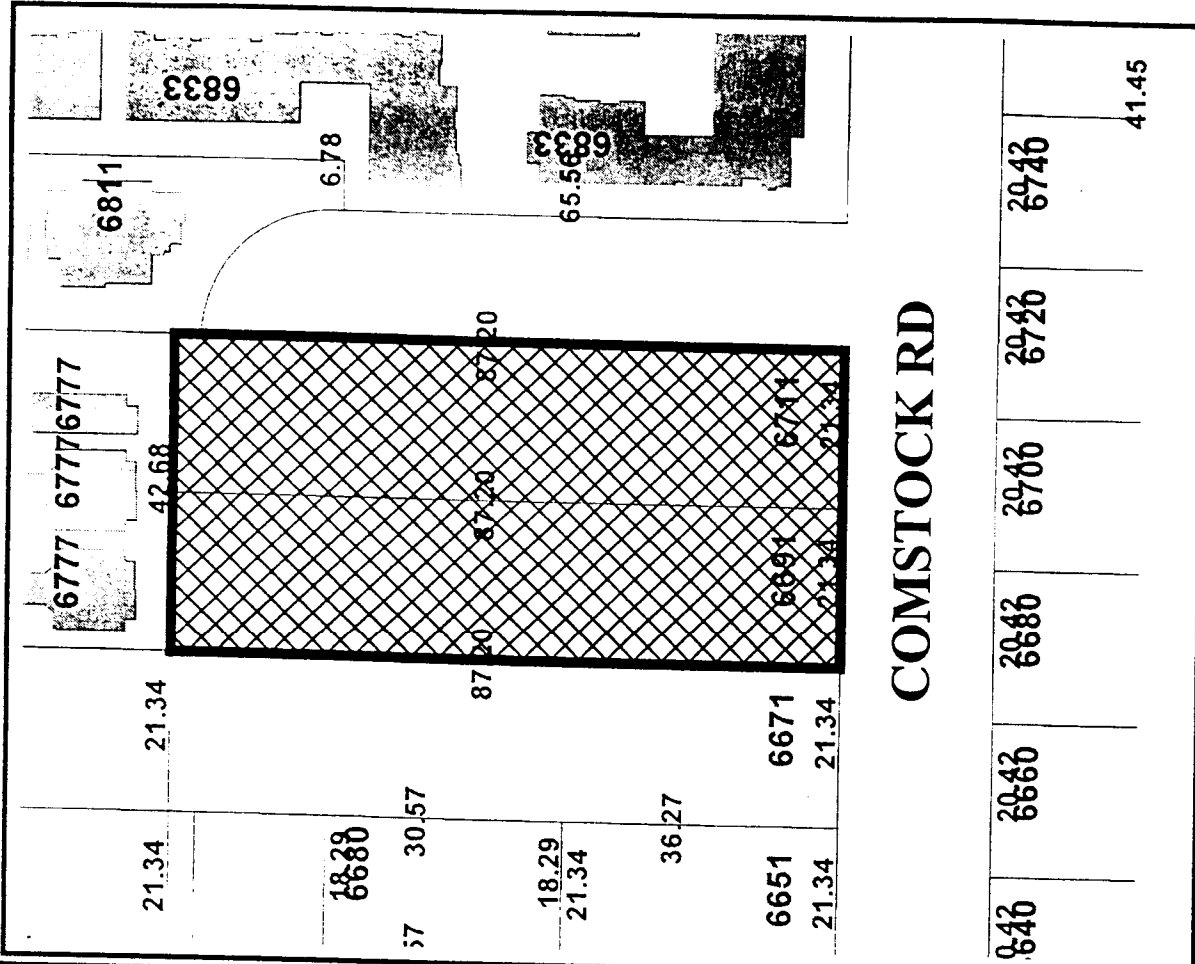
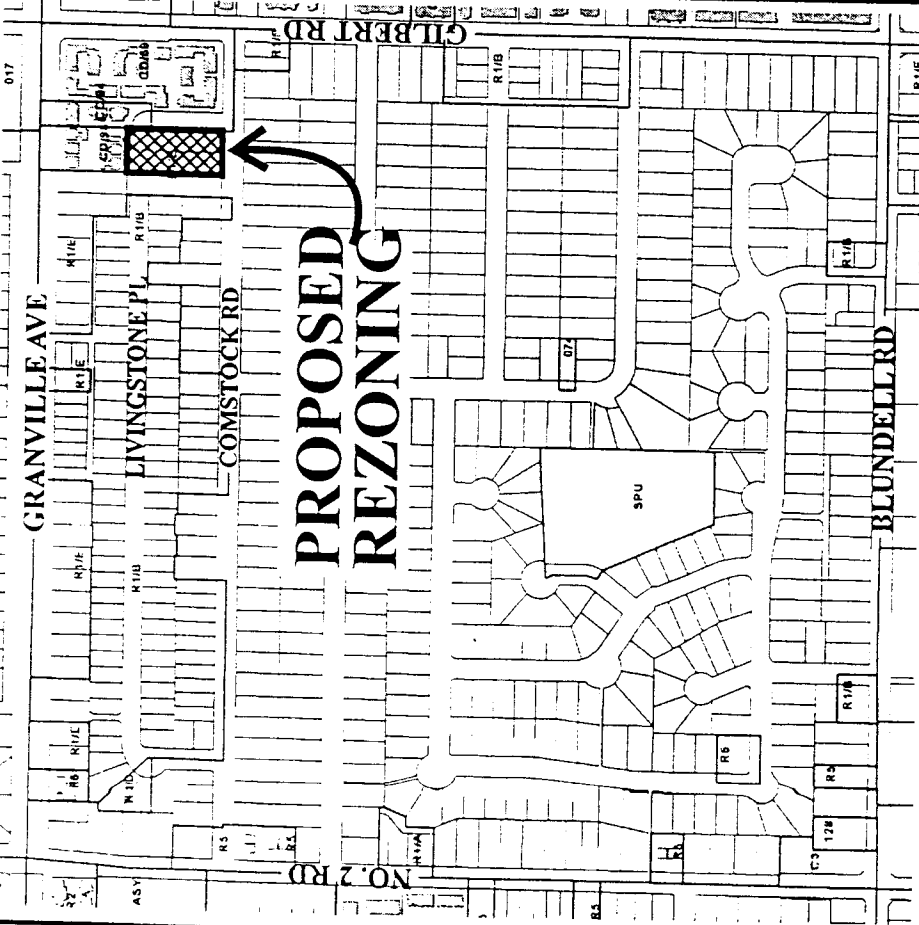


MAYOR

CITY CLERK



City of Richmond



RZ 02-203351

Original Date: 04/10/02
 Revision Date:
 Note: Dimensions are in METRES