



**Richmond Zoning and Development Bylaw 5300
Amendment Bylaw 7336 (RZ 02-200781)
9380 AND 9400 DIXON AVENUE**

The Council of the City of Richmond, in open meeting assembled, enacts as follows:

- 1. The Zoning Map of the City of Richmond, which accompanies and forms part of Richmond Zoning and Development Bylaw 5300, is amended by repealing the existing zoning designation of the following area and by designating it **SINGLE FAMILY HOUSING DISTRICT, SUBDIVISION AREA K (R1/K)**.

P.I.D. 003-701-301

East Half Lot 23 Except: Part Subdivided by Plan 77669, Section 22 Block 4 North Range 6 West New Westminster District Plan 8142

P.I.D. 003-822-818

Lot 542 Section 22 Block 4 North Range 6 West New Westminster District Plan 57630

- 2. This Bylaw may be cited as **“Richmond Zoning and Development Bylaw 5300, Amendment Bylaw 7336”**.

FIRST READING

MAR 25 2002

A PUBLIC HEARING WAS HELD ON

APR 15 2002

SECOND READING

APR 15 2002

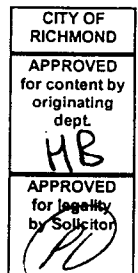
THIRD READING

APR 15 2002

OTHER REQUIREMENTS SATISFIED

AUG 13 2002

ADOPTED

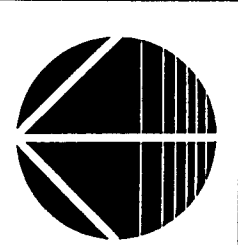
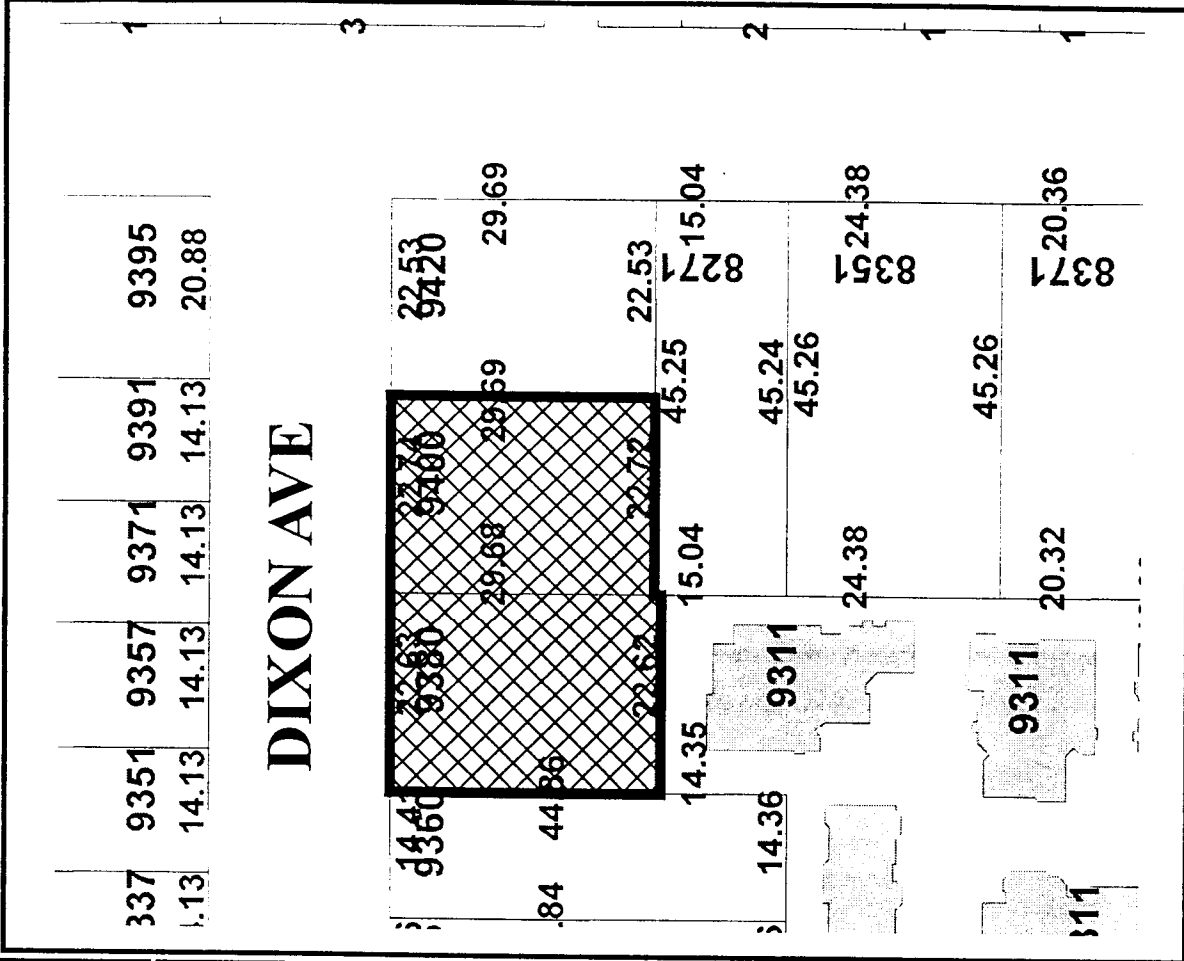
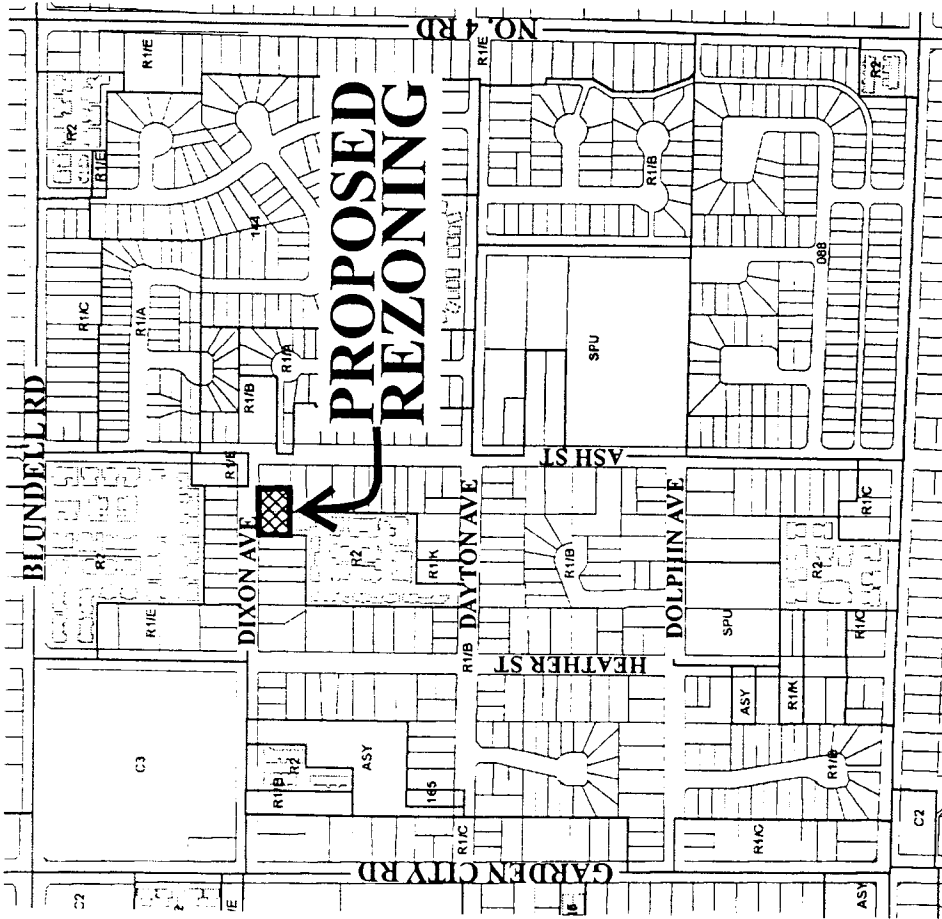


MAYOR

CITY CLERK



City of Richmond



RZ 02-200781

Original Date: 02/12/02

Revision Date:

Note: Dimensions are in METRES