



**Richmond Zoning and Development Bylaw 5300
Amendment Bylaw 7325 (RZ 01-198983)
10091 WILLIAMS ROAD**

The Council of the City of Richmond, in open meeting assembled, enacts as follows:

1. The Zoning Map of the City of Richmond, which accompanies and forms part of Richmond Zoning and Development Bylaw 5300, is amended by repealing the existing zoning designation of the following area and by designating it **SINGLE FAMILY HOUSING DISTRICT, SUBDIVISION AREA K (R1/K)**.

P.I.D. 010-459-847

Lot 5 Block 17 Section 26 Block 4 North Range 6 West New Westminster District Plan 18549

2. This Bylaw may be cited as **“Richmond Zoning and Development Bylaw 5300, Amendment Bylaw 7325”**.

FIRST READING

FEB 11 2002

A PUBLIC HEARING WAS HELD ON

JUL 15 2002

SECOND READING

JUL 15 2002

THIRD READING

JUL 15 2002

OTHER REQUIREMENTS SATISFIED

AUG 07 2002

ADOPTED

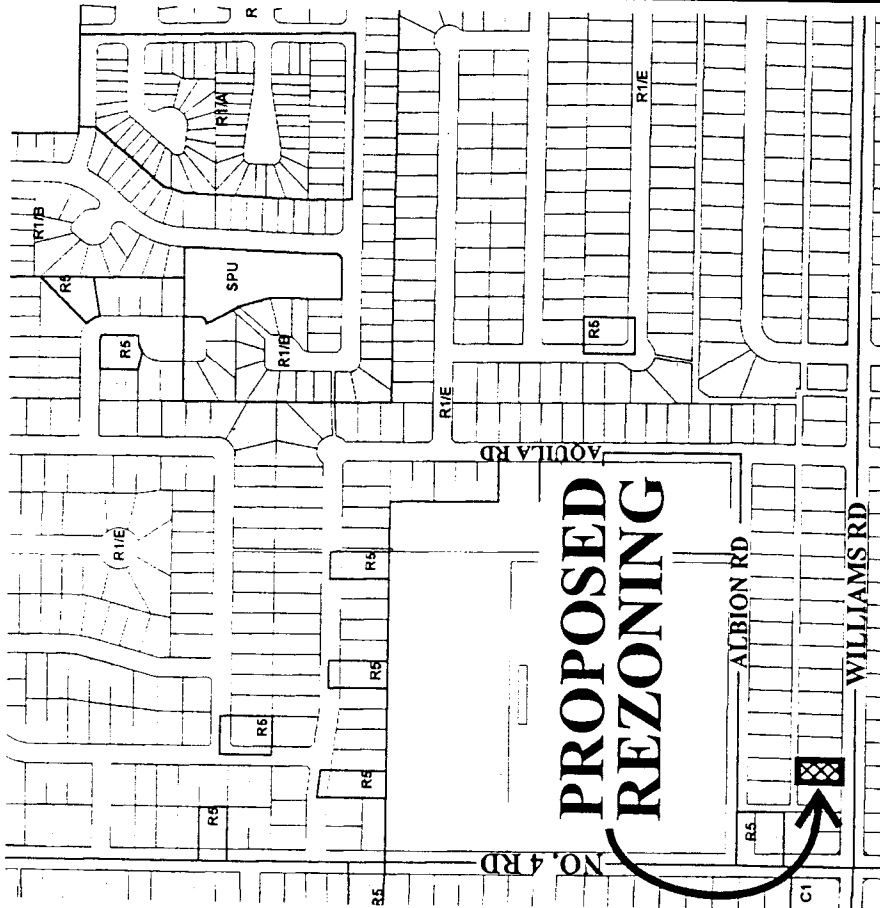
CITY OF RICHMOND
APPROVED for content by originating dept.
MS
APPROVED for legality by Solicitor

MAYOR

CITY CLERK

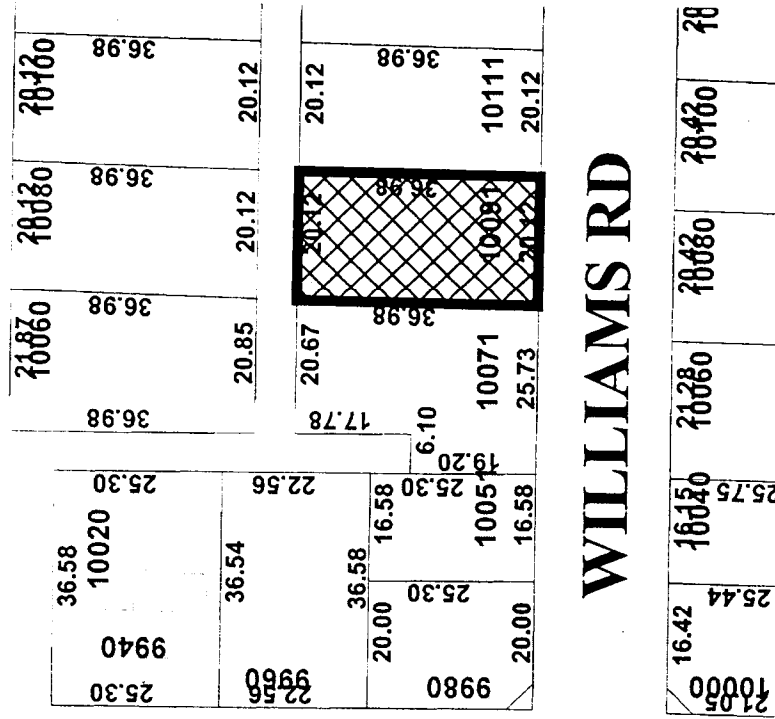


City of Richmond



985	9931	9951	9971	36.93	10011
22.56	22.56	22.56	22.56	17.95	

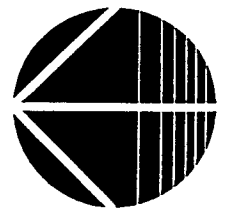
ALBION RD



NO. 4 RD

WILLIAMS RD

RZ 01-198983



Original Date: 01/07/02

Revision Date:

Note: Dimensions are in METRES