



**Richmond Zoning Bylaw 8500
Amendment Bylaw 9986 (RZ 18-814702)
8600, 8620, 8640, 8660 Francis Road**

The Council of the City of Richmond, in open meeting assembled, enacts as follows:

1. The Zoning Map of the City of Richmond, which accompanies and forms part of Richmond Zoning Bylaw 8500, is amended by repealing the existing zoning designation of the following area and by designating it **“LOW DENSITY TOWNHOUSES (RTL4)”**.

P.I.D. 003-840-301

Lot 24 Except: Firstly: Part Subdivided by Plan 25175, Secondly: Part Subdivided by Plan 42395, Section 28 Block 4 North Range 6 West New Westminster District Plan 12559

P.I.D. 003-823-997

Lot 81 Section 28 Block 4 North Range 6 West New Westminster District Plan 25175

P.I.D. 000-474-011

Lot 79 Section 28 Block 4 North Range 6 West New Westminster District Plan 24547

P.I.D. 003-555-658

Lot 25 Except: Firstly: Part Subdivided by Plan 24547, Secondly: Part Subdivided by Plan 42395, Section 28 Block 4 North Range 6 West New Westminster District Plan 12559

2. This Bylaw may be cited as **“Richmond Zoning Bylaw 8500, Amendment Bylaw 9986”**.

FIRST READING

FEB 11 2019

A PUBLIC HEARING WAS HELD ON

MAR 18 2019

SECOND READING

MAR 18 2019

THIRD READING

MAR 18 2019


OTHER CONDITIONS SATISFIED

JUL 14 2020

ADOPTED

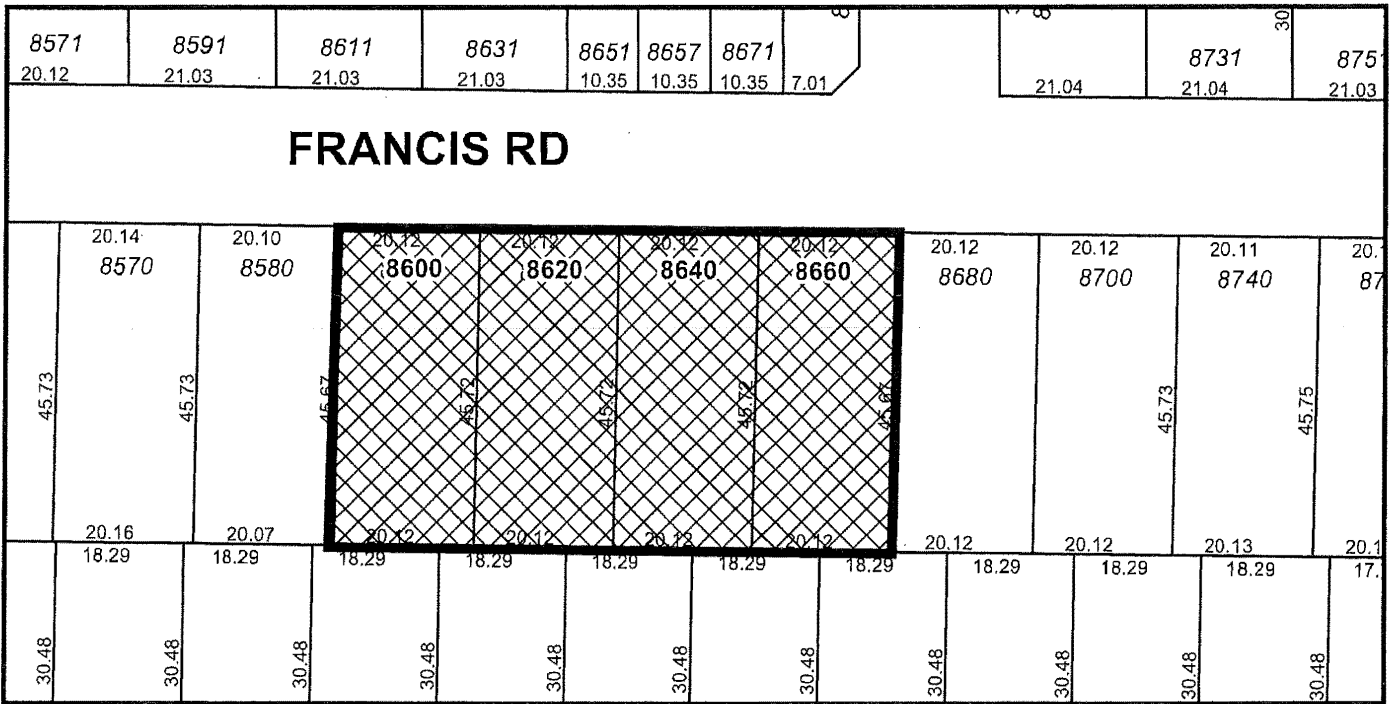
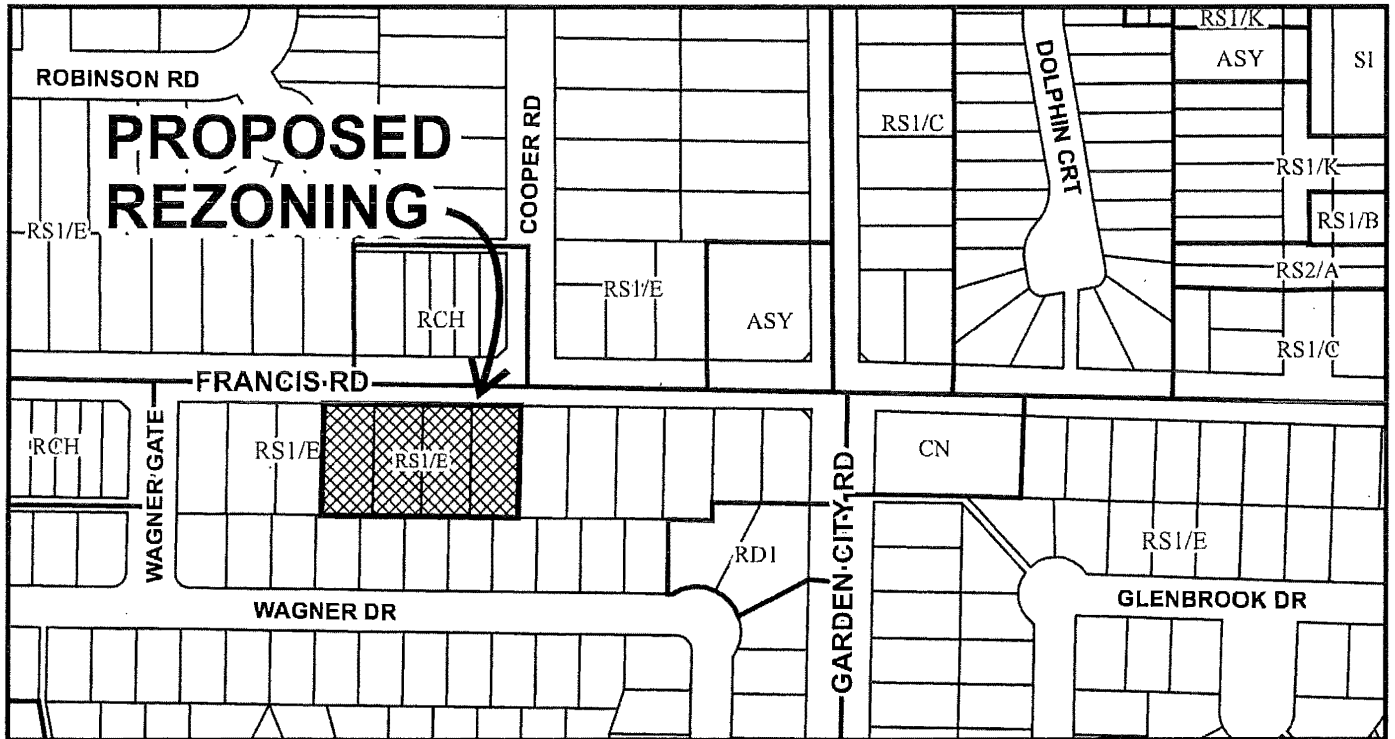
MAYOR

CORPORATE OFFICER





City of Richmond



RZ 18-814702

Original Date: 03/15/18

Revision Date: 01/14/19

Note: Dimensions are in METRES