



**Richmond Zoning Bylaw 8500
Amendment Bylaw 9600 (RZ 15-712653)
7511 Williams Road**

The Council of the City of Richmond, in open meeting assembled, enacts as follows:

1. The Zoning Map of the City of Richmond, which accompanies and forms part of Richmond Zoning Bylaw 8500, is amended by repealing the existing zoning designation of the following area and by designating it **“COMPACT SINGLE DETACHED (RC2)”**.

P.I.D. 010-320-911

Lot 9 Section 29 Block 4 North Range 6 West New Westminster District Plan 17789

2. This Bylaw may be cited as **“Richmond Zoning Bylaw 8500, Amendment Bylaw 9600”**.

FIRST READING

SEP 26 2016

A PUBLIC HEARING WAS HELD ON

OCT 17 2016

SECOND READING

OCT 17 2016

THIRD READING

OCT 17 2016

OTHER CONDITIONS SATISFIED

JUN 07 2017

ADOPTED

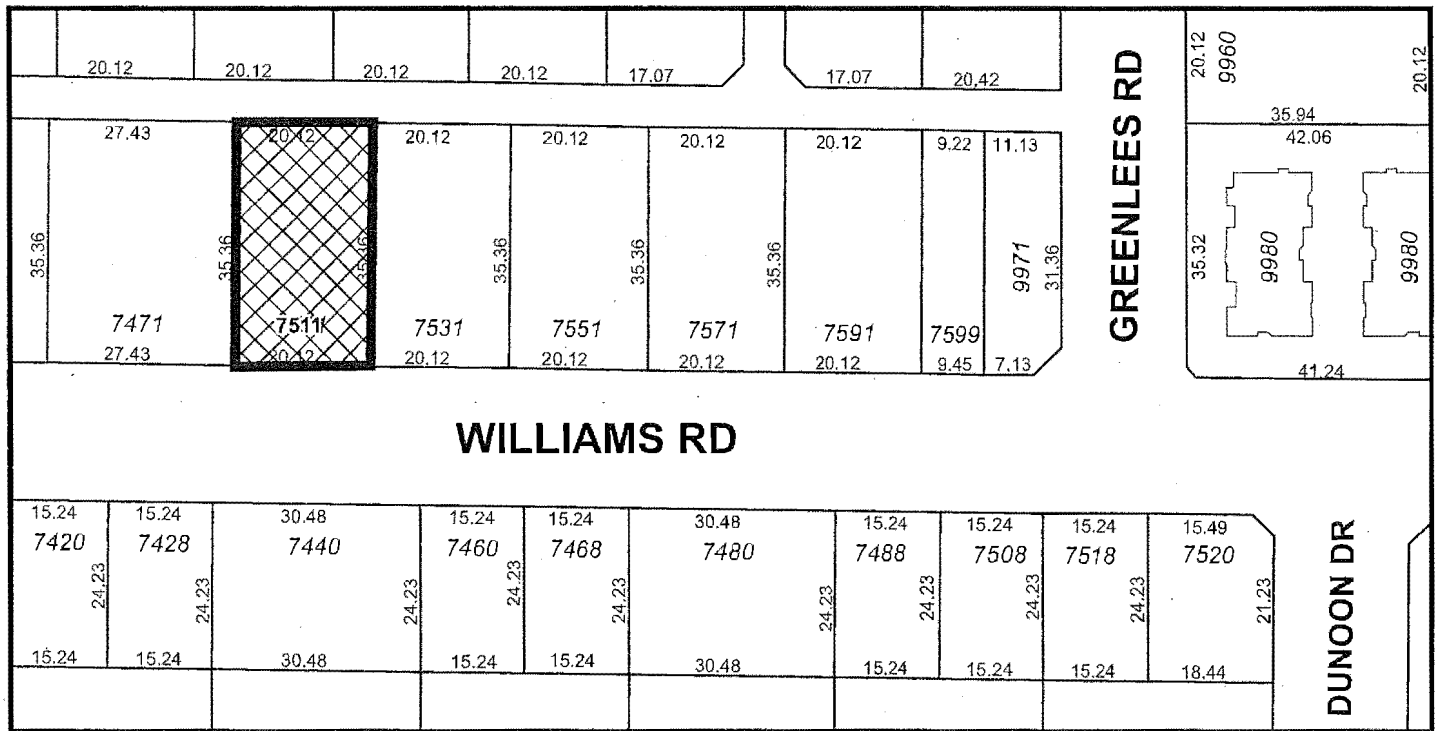
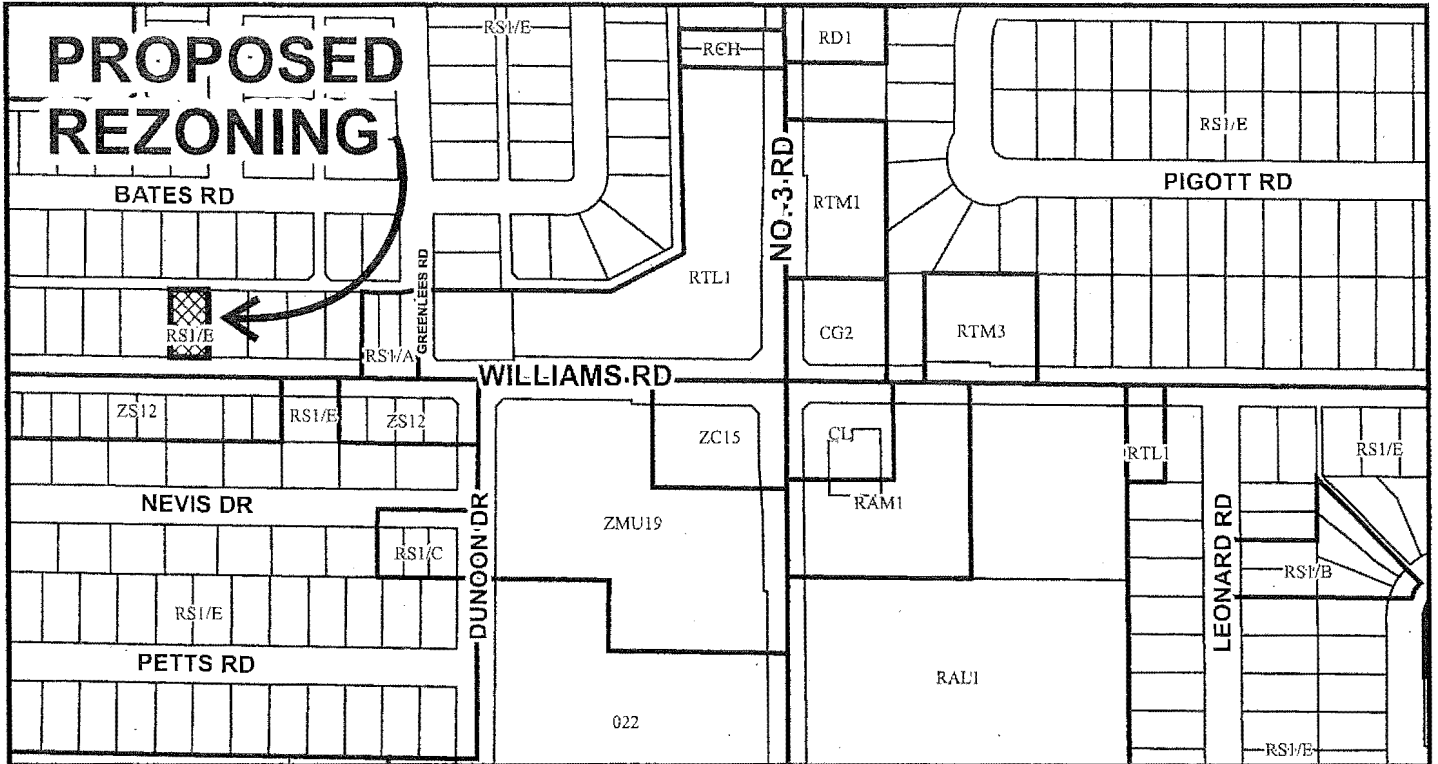
CITY OF RICHMOND
APPROVED by <i>BK</i>
APPROVED by Director or Solicitor <i>al</i>

MAYOR

CORPORATE OFFICER




City of Richmond



WILLIAMS RD

GREENLEES RD

DUNOON DR



RZ 15-712653

CNCL - 959

Original Date: 12/14/15
 Revision Date:
 Note: Dimensions are in METRES