



Richmond Zoning Bylaw 8500
Amendment Bylaw 9187 (RZ 14-669571)
9751 Steveston Highway & 10831 Southridge Road

The Council of the City of Richmond, in open meeting assembled, enacts as follows:

- 1. The Zoning Map of the City of Richmond, which accompanies and forms part of Richmond Zoning Bylaw 8500, is amended by repealing the existing zoning designation of the following area and by designating it "COMPACT SINGLE DETACHED (RC2)".

P.I.D. 004-311-515

Lot 36 Section 34 Block 4 North Range 6 West New Westminster District Plan 15745

P.I.D. 004-036-816

Lot 37 Section 34 Block 4 North Range 6 West New Westminster District Plan 15745

- 2. This Bylaw may be cited as "Richmond Zoning Bylaw 8500, Amendment Bylaw 9187".

FIRST READING

JAN 26 2015

A PUBLIC HEARING WAS HELD ON

FEB 16 2015

SECOND READING

FEB 16 2015

THIRD READING

FEB 16 2015

OTHER CONDITIONS SATISFIED

JUL 07 2015

ADOPTED


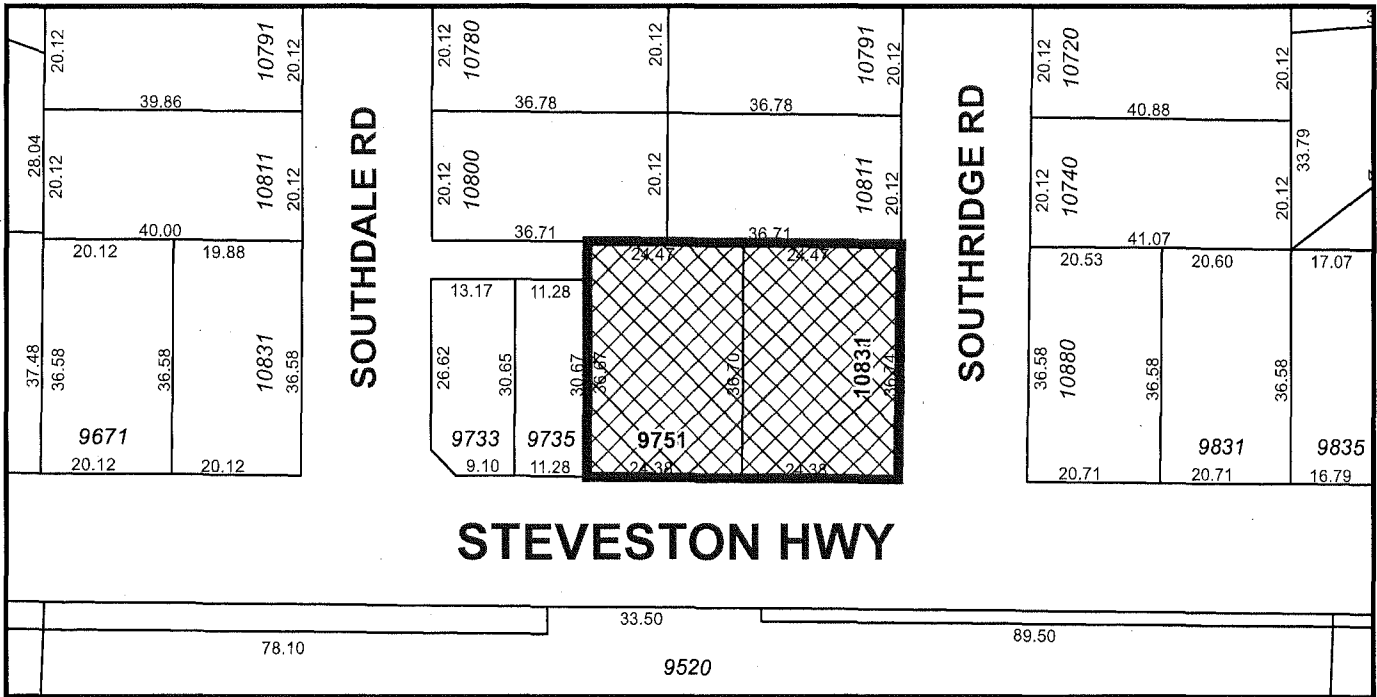
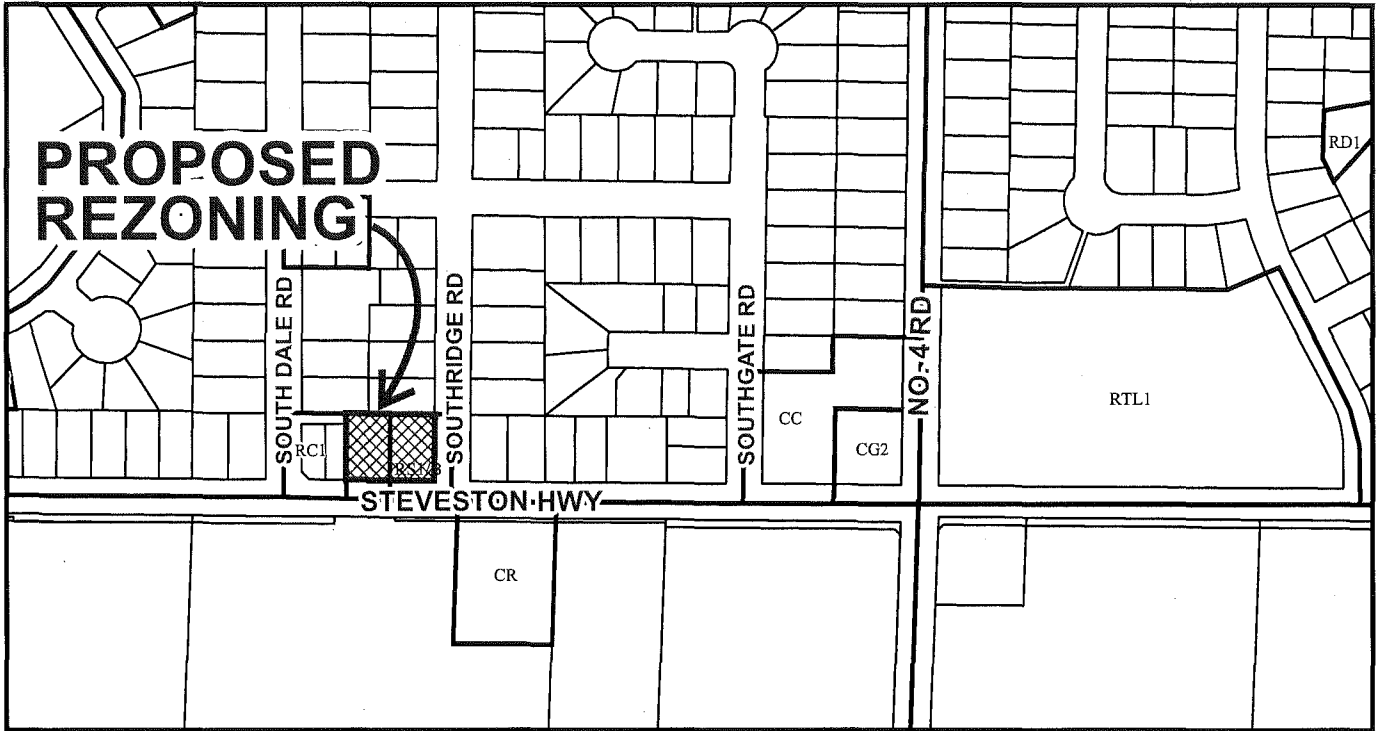
MAYOR

CORPORATE OFFICER





City of Richmond



RZ 14-669571

Original Date: 08/27/14
 Revision Date: 01/08/15
 Note: Dimensions are in METRES