



**Richmond Zoning Bylaw 8500
Amendment Bylaw 9087 (RZ 11-589989)
9051 and 9055 Dayton Avenue**

The Council of the City of Richmond, in open meeting assembled, enacts as follows:

1. The Zoning Map of the City of Richmond, which accompanies and forms part of Richmond Zoning Bylaw 8500, is amended by repealing the existing zoning designation of the following area and by designating it "**LOW DENSITY TOWNHOUSES (RTL2)**".

P.I.D. 003-762-297

LOT 273 SECTION 22 BLOCK 4 NORTH RANGE 6 WEST NEW WESTMINSTER DISTRICT PLAN 52463

P.I.D. 018-728-171

PARCEL "A" SECTION 22 BLOCK 4 NORTH RANGE 6 WEST NEW WESTMINSTER DISTRICT PLAN LMP16270

2. That:

- a) "Land Use Contract 165", entered into pursuant to "Main Street Meeting-Room Holdings Land Use Contract By-law No. 3372", be terminated, released and discharged in relation to the following area:

P.I.D. 003-762-297

LOT 273 SECTION 22 BLOCK 4 NORTH RANGE 6 WEST NEW WESTMINSTER DISTRICT PLAN 52463

- b) The Mayor and Clerk are hereby authorised to execute any documents necessary to terminate, release and discharge "Land Use Contract 165" from the following above area.

3. This Bylaw may be cited as "Richmond Zoning Bylaw 8500, Amendment Bylaw 9087".

FIRST READING

DEC 9 2013

A PUBLIC HEARING WAS HELD ON

JAN 20 2014

SECOND READING

JAN 20 2014

THIRD READING

JAN 20 2014


OTHER CONDITIONS SATISFIED

APR 16 2015

ADOPTED

MAYOR

CORPORATE OFFICER

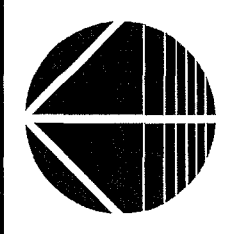
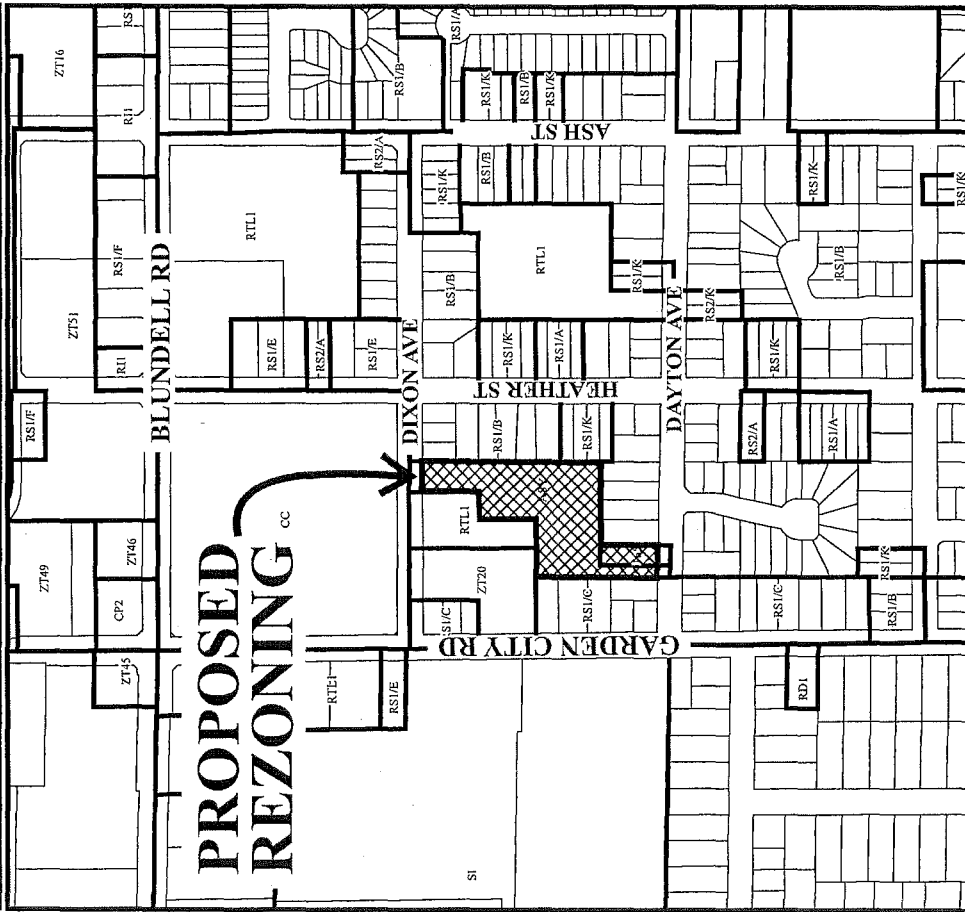




City of Richmond

PROPOSED REZONING

CC



RZ 11-589989

Original Date: 10/06/11

Revision Date:

Note: Dimensions are in METRES

