



Richmond Zoning Bylaw 8500
Amendment Bylaw 9061 (RZ 13-639817)
6580 Francis Road

The Council of the City of Richmond, in open meeting assembled, enacts as follows:

- The Zoning Map of the City of Richmond, which accompanies and forms part of Richmond Zoning Bylaw 8500, is amended by repealing the existing zoning designation of the following area and by designating it **“SINGLE DETACHED (RS2/C)”**.

P.I.D. 002-682-711
Lot 943 Section 30 Block 4 North Range 6 West
New Westminster District Plan 61043

- This Bylaw may be cited as **“Richmond Zoning Bylaw 8500, Amendment Bylaw 9061”**.

FIRST READING

OCT 28 2013

A PUBLIC HEARING WAS HELD ON

NOV 18 2013

SECOND READING

NOV 18 2013

THIRD READING

NOV 18 2013

OTHER REQUIREMENTS SATISFIED

MAR 10 2015

ADOPTED

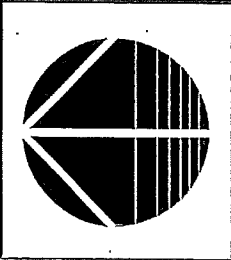
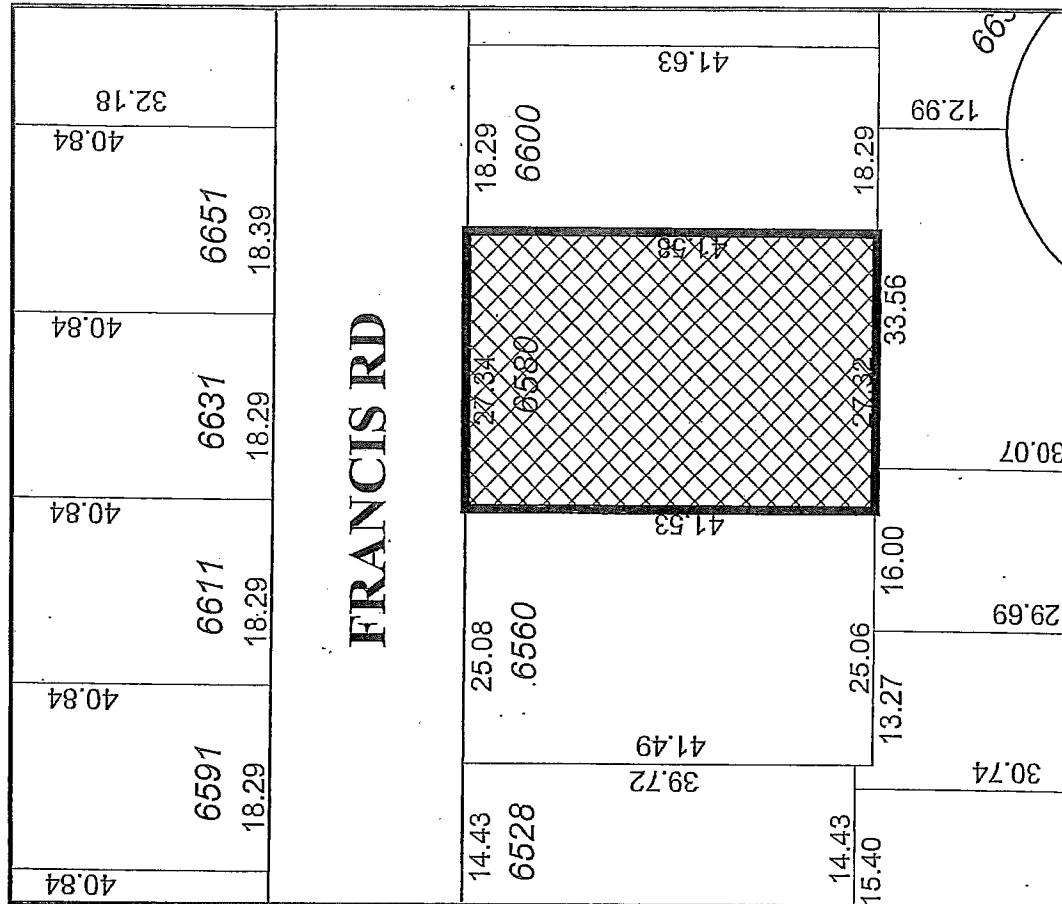
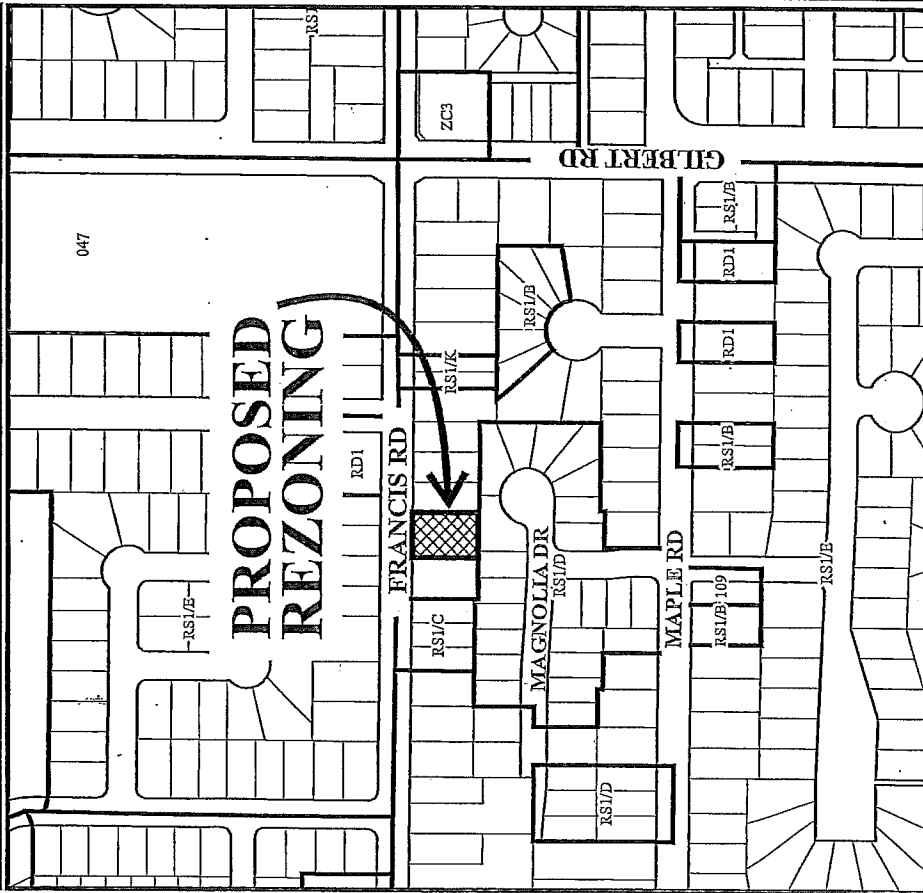


MAYOR

CORPORATE OFFICER



City of Richmond



RZ 13-639817

Original Date: 07/02/13
 Revision Date:
 Note: Dimensions are in METRES