



Richmond Zoning Bylaw 8500
Amendment Bylaw 8972 (RZ 11-586280)
9431, 9451, 9471 and 9491 Williams Road

The Council of the City of Richmond, in open meeting assembled, enacts as follows:

- 1. The Zoning Map of the City of Richmond, which accompanies and forms part of Richmond Zoning Bylaw 8500, is amended by repealing the existing zoning designation of the following area and by designating it MEDIUM DENSITY TOWNHOUSES (RTM2).

P.I.D. 004-874-587

Lot 11 Block "G" Section 27 Block 4 North Range 6 West New Westminster District Plan 18110

P.I.D. 004-305-817

Lot 12 Block "G" Section 27 Block 4 North Range 6 West New Westminster District Plan 18110

P.I.D. 008-835-241

Lot 13 Block "G" Section 27 Block 4 North Range 6 West New Westminster District Plan 18110

P.I.D. 004-295-056

Lot 14 Block "G" Section 27 Block 4 North Range 6 West New Westminster District Plan 18110

- 2. This Bylaw may be cited as "Richmond Zoning Bylaw 8500, Amendment Bylaw 8972".

FIRST READING

DEC 10 2012

A PUBLIC HEARING WAS HELD ON

JAN 21 2013

SECOND READING

JAN 21 2013

THIRD READING

JAN 21 2013

OTHER REQUIREMENTS SATISFIED

JUL 22 2014

ADOPTED



MAYOR

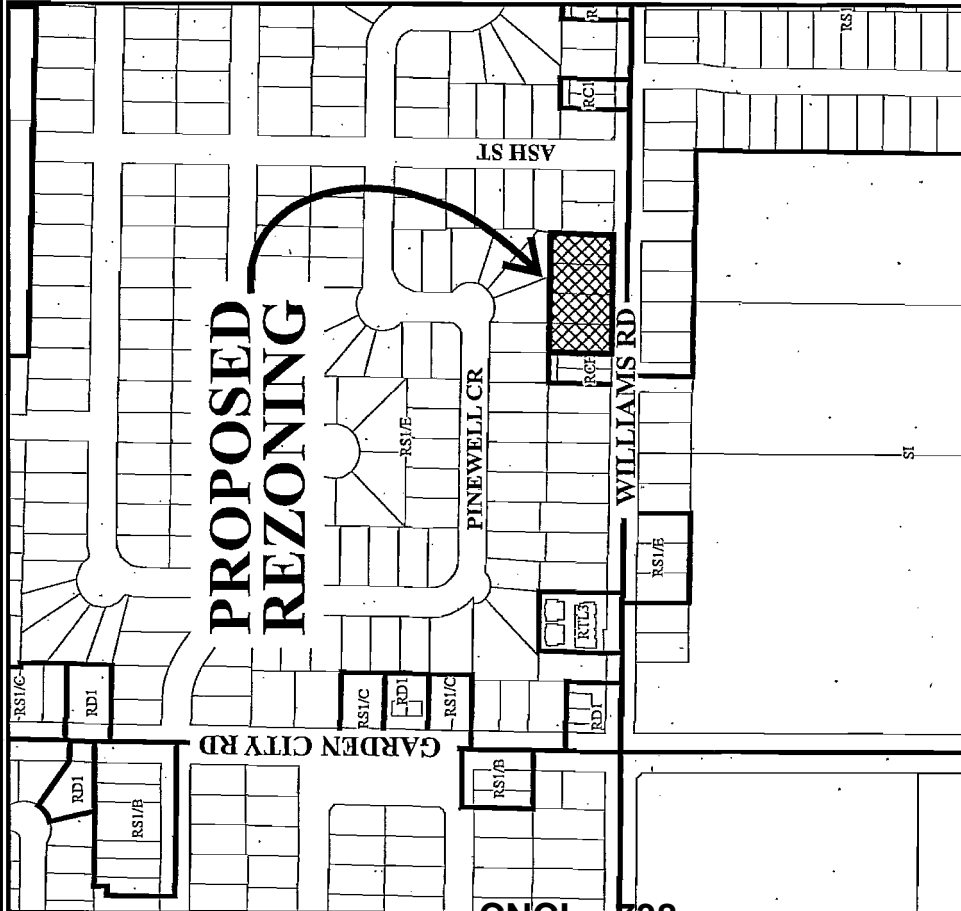
CORPORATE OFFICER

CNCL - 737

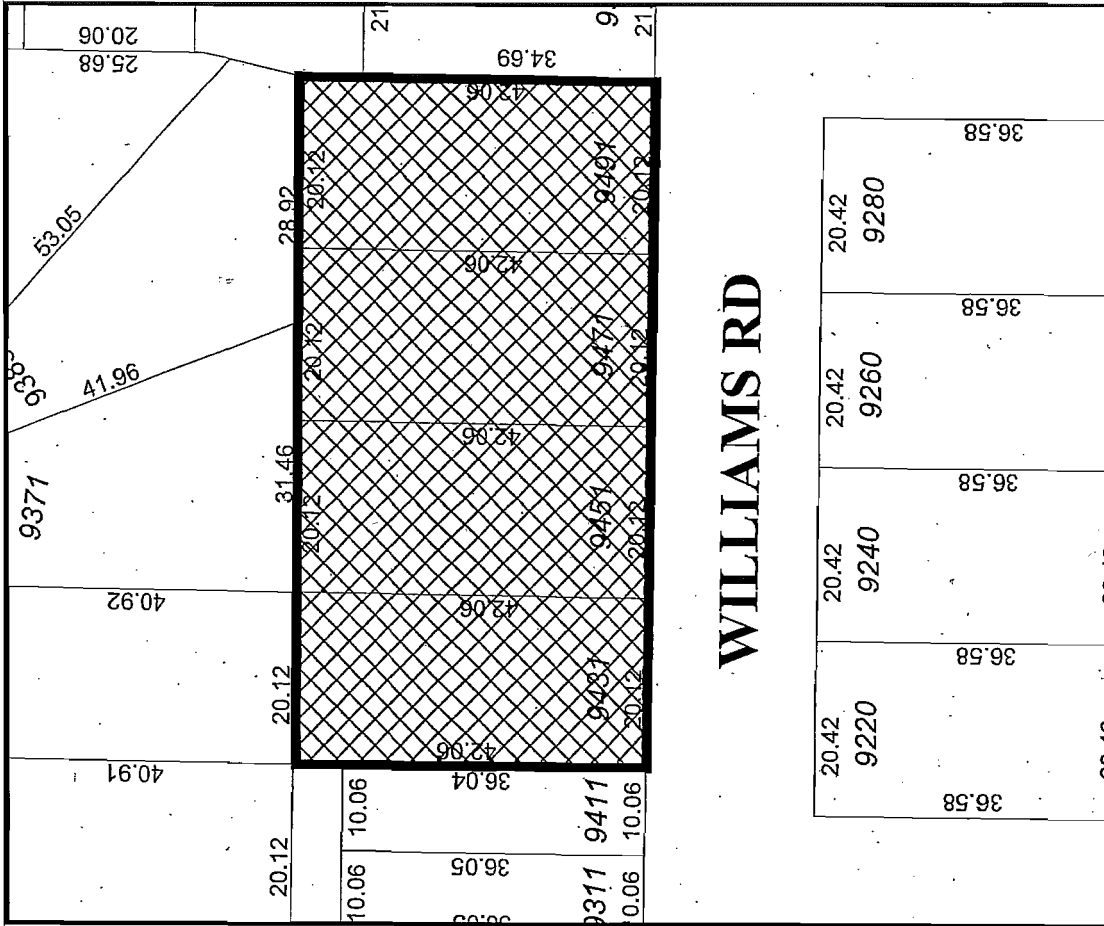


City of Richmond

PROPOSED REZONING

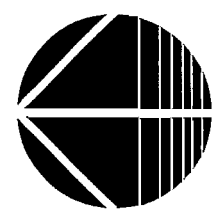


GNCL - 738



WILLIAMS RD

20.42	20.42	20.42	20.42	20.42	36.58
9220	9240	9260	9280		
36.58	36.58	36.58	36.58	36.58	36.58



RZ 11-586280

Original Date: 08/08/11
 Revision Date:
 Note: Dimensions are in METRES