



**Richmond Zoning Bylaw 8500
Amendment Bylaw 8942 (RZ 10-540839)
9980 Gilbert Road, 7011 and 7031 Williams Road**

The Council of the City of Richmond, in open meeting assembled, enacts as follows:

1. The Zoning Map of the City of Richmond, which accompanies and forms part of Richmond Zoning Bylaw 8500, is amended by repealing the existing zoning designation of the following area and by designating it **LOW DENSITY TOWNHOUSES (RTL4)**.

P.I.D. 001-806-131

Strata Lot 1 Section 29 Block 4 North Range 6 West New Westminster District Strata Plan NW1471 Together with an Interest in the Common Property in Proportion to the Unit Entitlement of the Strata Lot as Shown on Form 1

P.I.D. 001-806-301

Strata Lot 2 Section 29 Block 4 North Range 6 West New Westminster District Strata Plan NW1471 Together with an Interest in the Common Property in Proportion to the Unit Entitlement of the Strata Lot as Shown on Form 1

P.I.D. 005-350-760

Lot 2 Section 29 Block 4 North Range 6 West New Westminster District Plan 15612

2. This Bylaw may be cited as **“Richmond Zoning Bylaw 8500, Amendment Bylaw 8942”**.

FIRST READING

SEP 24 2012

A PUBLIC HEARING WAS HELD ON

OCT 15 2012

SECOND READING

OCT 15 2012

THIRD READING

OCT 15 2012

DEVELOPMENT REQUIREMENTS SATISFIED

JAN 20 2015

ADOPTED

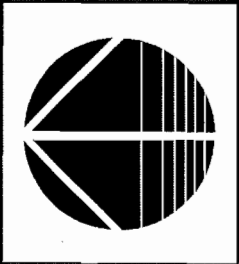
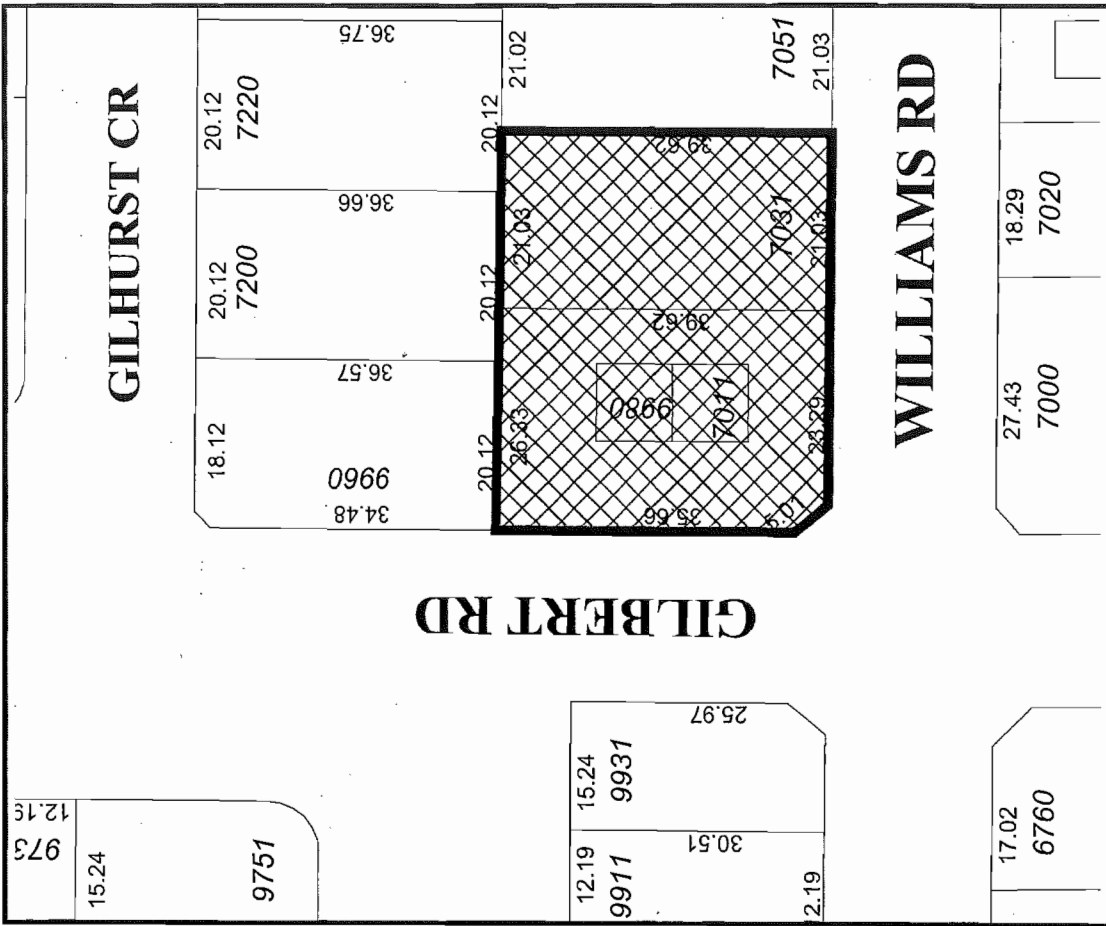
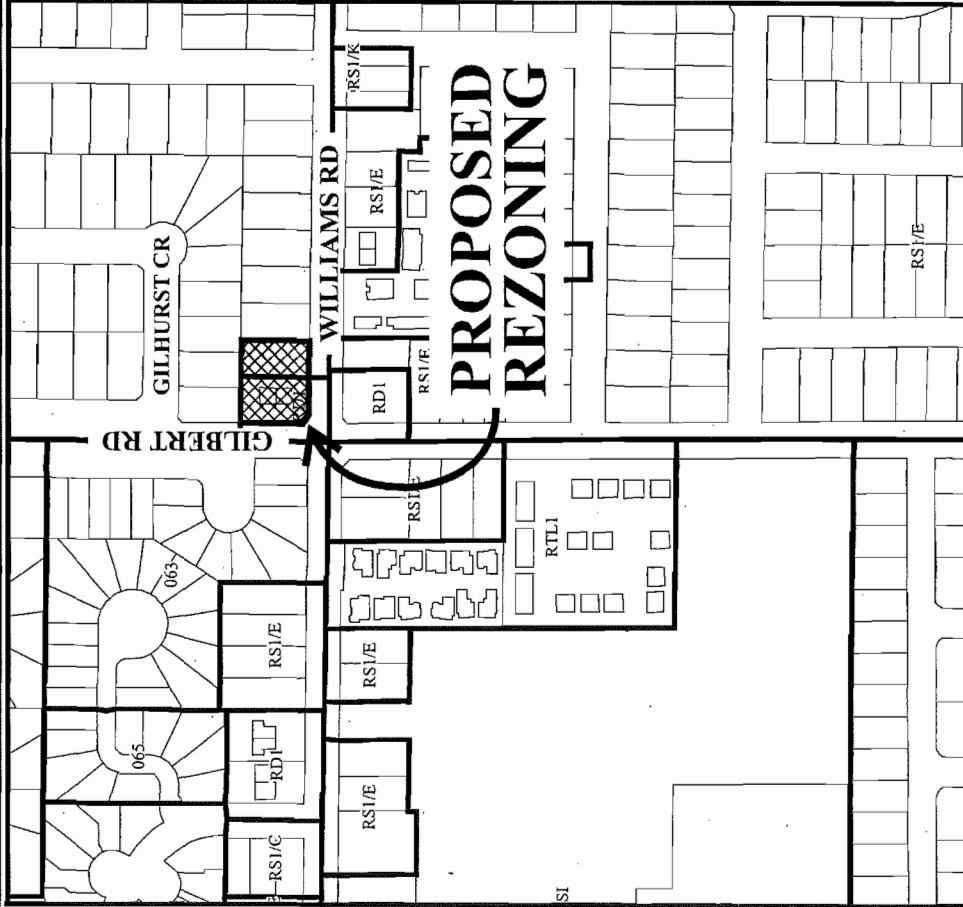


MAYOR

CORPORATE OFFICER



City of Richmond



RZ 10-540839

Original Date: 08/19/10

Revision Date: 09/04/12

Note: Dimensions are in METRES