



Richmond Zoning Bylaw 8500
Amendment Bylaw 8789 (RZ 10-552482)
3391, 3411, 3451 NO. 4 ROAD AND LOT B, NWD PLAN 14909

The Council of the City of Richmond, in open meeting assembled, enacts as follows:

- 1. The Zoning Map of the City of Richmond, which accompanies and forms part of Richmond Zoning Bylaw 8500, is amended by repealing the existing zoning designation of the following area and by designating it SINGLE DETACHED (RS2/B).
P.I.D. 004-229-487
Lot "A" Except: Part on Statutory Right of Way Plan 22045; Section 27 Block 5 North Range 6 West New Westminster District Plan 14909
P.I.D. 014-343-835
Lot "B" Except: Part on Statutory Right of Way Plan 22045; Section 27 Block 5 North Range 6 West New Westminster District Plan 14909
P.I.D. 004-229-550
Lot "C" Except: Portions on Statutory Right of Way Plan 22045; Section 27 Block 5 North Range 6 West New Westminster District Plan 15919
P.I.D. 014-399-831
Lot "D" Except: Portions on Statutory Right of Way Plan 22045; Section 27 Block 5 North Range 6 West New Westminster District Plan 15919
2. This Bylaw may be cited as "Richmond Zoning Bylaw 8500, Amendment Bylaw 8789".

FIRST READING JUL 25 2011
A PUBLIC HEARING WAS HELD ON SEP 07 2011 JUL 21 2014
SECOND READING SEP 07 2011
THIRD READING RESCINDED ON JUNE 23, 2014 SEP 07 2011 JUL 21 2014
MINISTRY OF TRANSPORTATION AND INFRASTRUCTURE APPROVAL OCT 19 2011 AUG 08 2014
OTHER REQUIREMENTS SATISFIED DEC 03 2014
ADOPTED

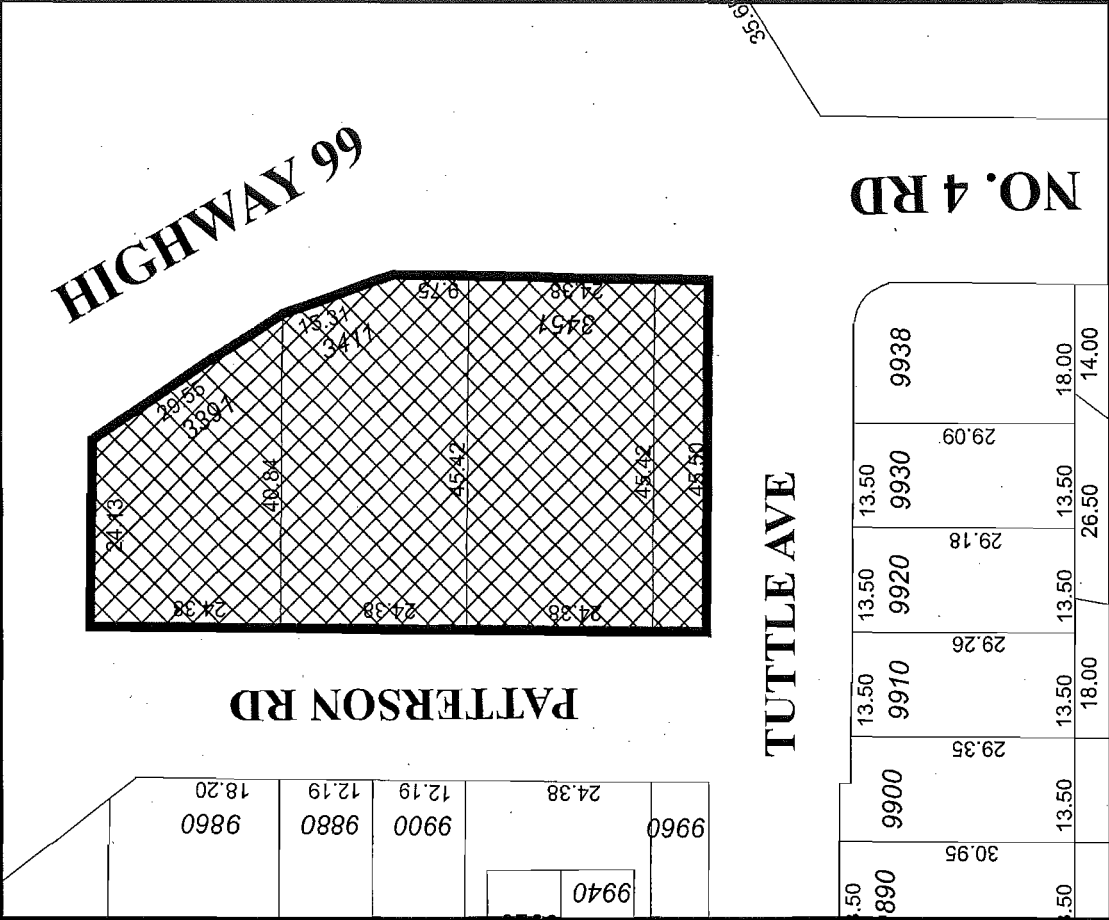
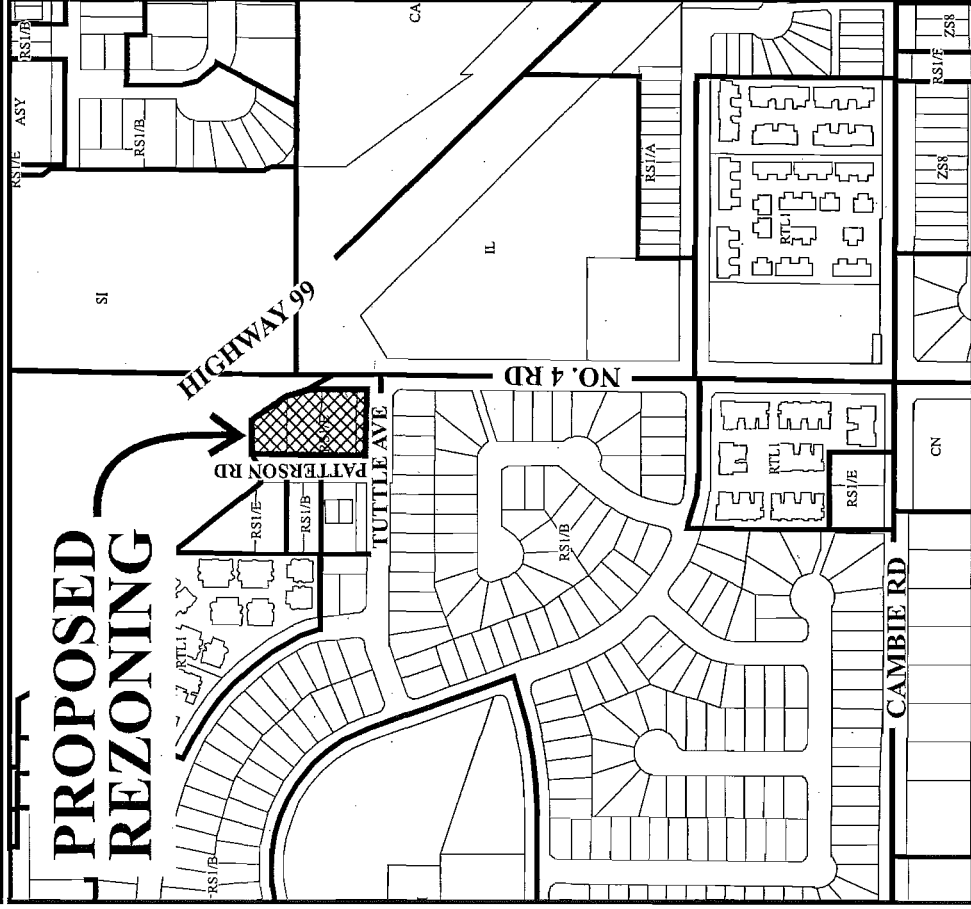
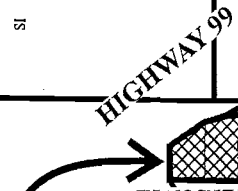
CITY OF RICHMOND
APPROVED by [signature]
APPROVED by Director or Solicitor [signature]

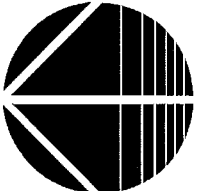
MAYOR CORPORATE OFFICER



# City of Richmond

## PROPOSED REZONING





# RZ 10-552482

Original Date: 11/16/10

Revision Date:

Note: Dimensions are in METRES