



**Richmond Zoning and Development Bylaw 5300  
Amendment Bylaw 8421 (RZ 08-419773)  
6471/6475 WILLIAMS ROAD**

The Council of the City of Richmond, in open meeting assembled, enacts as follows:

1. The Zoning Map of the City of Richmond, which accompanies and forms part of Richmond Zoning and Development Bylaw 5300, is amended by repealing the existing zoning designation of the following area and by designating it **SINGLE-FAMILY HOUSING DISTRICT, SUBDIVISION AREA J (R1/J)**.

P.I.D. 002-173-689







Strata Lot 1 Section 30 Block 4 North Range 6 West New Westminster District Strata Plan NW1989 together with an interest in the common property in proportion to the unit entitlement of the strata lot as shown on Form 1.

AND

P.I.D. 002-173-697

Strata lot 2 Section 30 Block 4 North Range 6 West New Westminster District Strata Plan NW1989 together with an interest in the common property in proportion to the unit entitlement of the strata lot as shown on Form 1.

2. This Bylaw may be cited as **“Richmond Zoning and Development Bylaw 5300, Amendment Bylaw 8421”**.

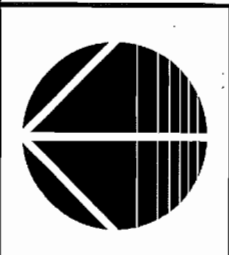
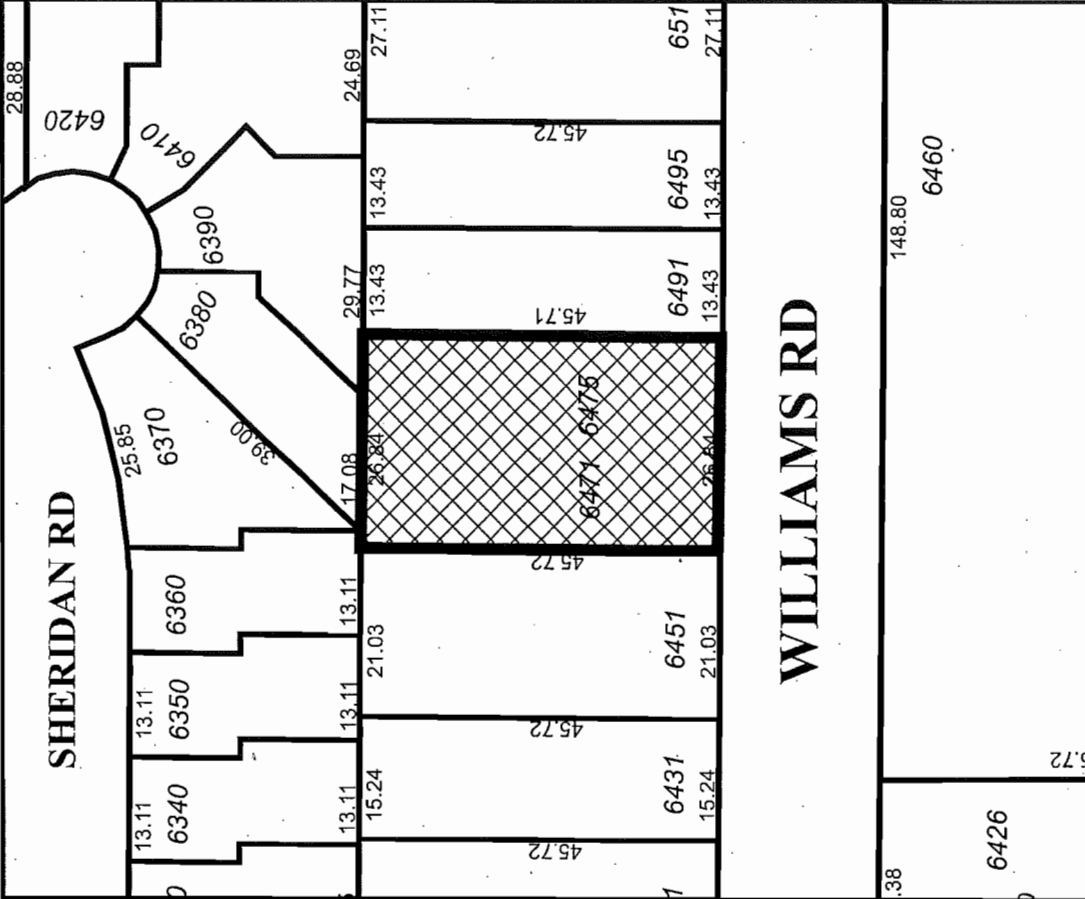
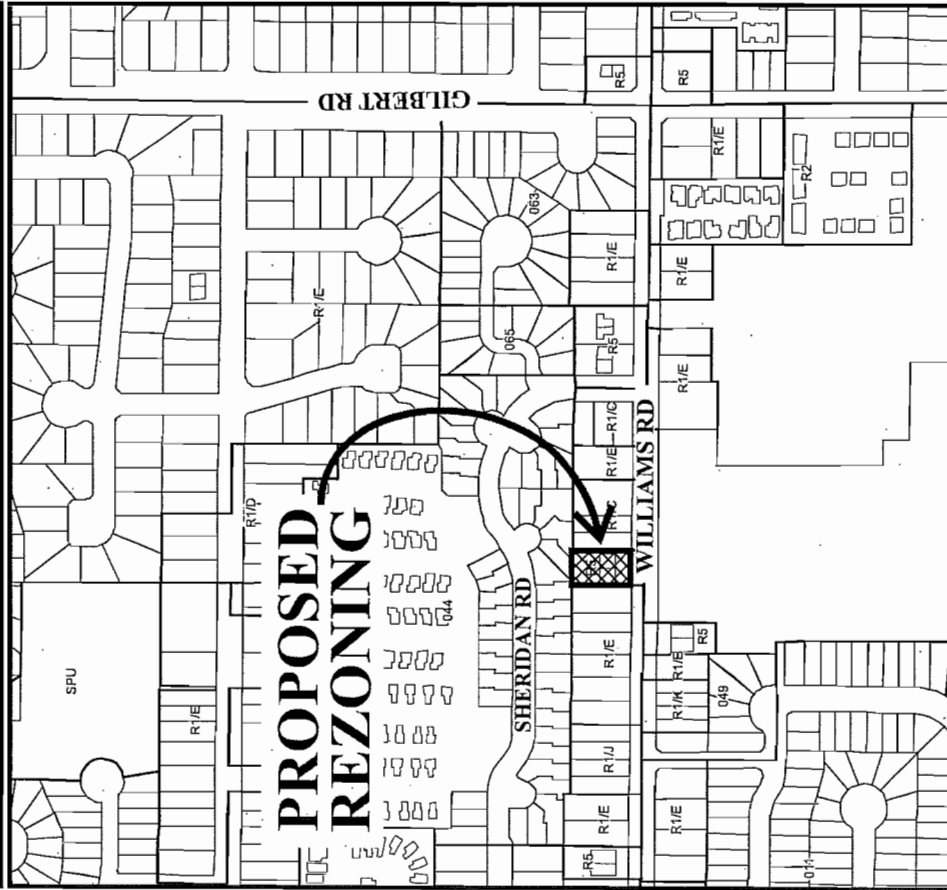
FIRST READING	SEP 22 2008	<table border="1"> <tr><td>CITY OF RICHMOND</td></tr> <tr><td>APPROVED by </td></tr> <tr><td>APPROVED by Director or Solicitor </td></tr> </table>	CITY OF RICHMOND	APPROVED by 	APPROVED by Director or Solicitor 
CITY OF RICHMOND					
APPROVED by 					
APPROVED by Director or Solicitor 					
A PUBLIC HEARING WAS HELD ON	OCT 20 2008				
SECOND READING	OCT 20 2008				
THIRD READING	OCT 20 2008				
OTHER REQUIREMENTS SATISFIED	FEB 17 2014				
ADOPTED					

\_\_\_\_\_  
MAYOR

\_\_\_\_\_  
CORPORATE OFFICER



# City of Richmond



## RZ 08-419773

Original Date: 05/23/08  
 Revision Date:  
 Note: Dimensions are in METRES