



**Richmond Zoning and Development Bylaw 5300
Amendment Bylaw 8266 (RZ 07-366381)
10520 WILLIAMS ROAD**

The Council of the City of Richmond, in open meeting assembled, enacts as follows:

1. The Zoning Map of the City of Richmond, which accompanies and forms part of Richmond Zoning and Development Bylaw 5300, is amended by repealing the existing zoning designation of the following area and by designating it **SINGLE-FAMILY HOUSING DISTRICT (R1-0.6)**.

P.I.D. 011-762-918

Lot 22 Block 12 Section 35 Block 4 North Range 6 West

New Westminster District Plan 18551

2. This Bylaw may be cited as **“Richmond Zoning and Development Bylaw 5300, Amendment Bylaw 8266”**.

FIRST READING

JUL 09 2007

A PUBLIC HEARING WAS HELD ON

SEP 05 2007

SECOND READING

SEP 05 2007

THIRD READING

SEP 05 2007

OTHER REQUIREMENTS SATISFIED

JUL 26 2008

ADOPTED

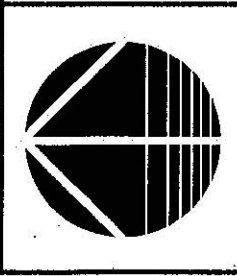
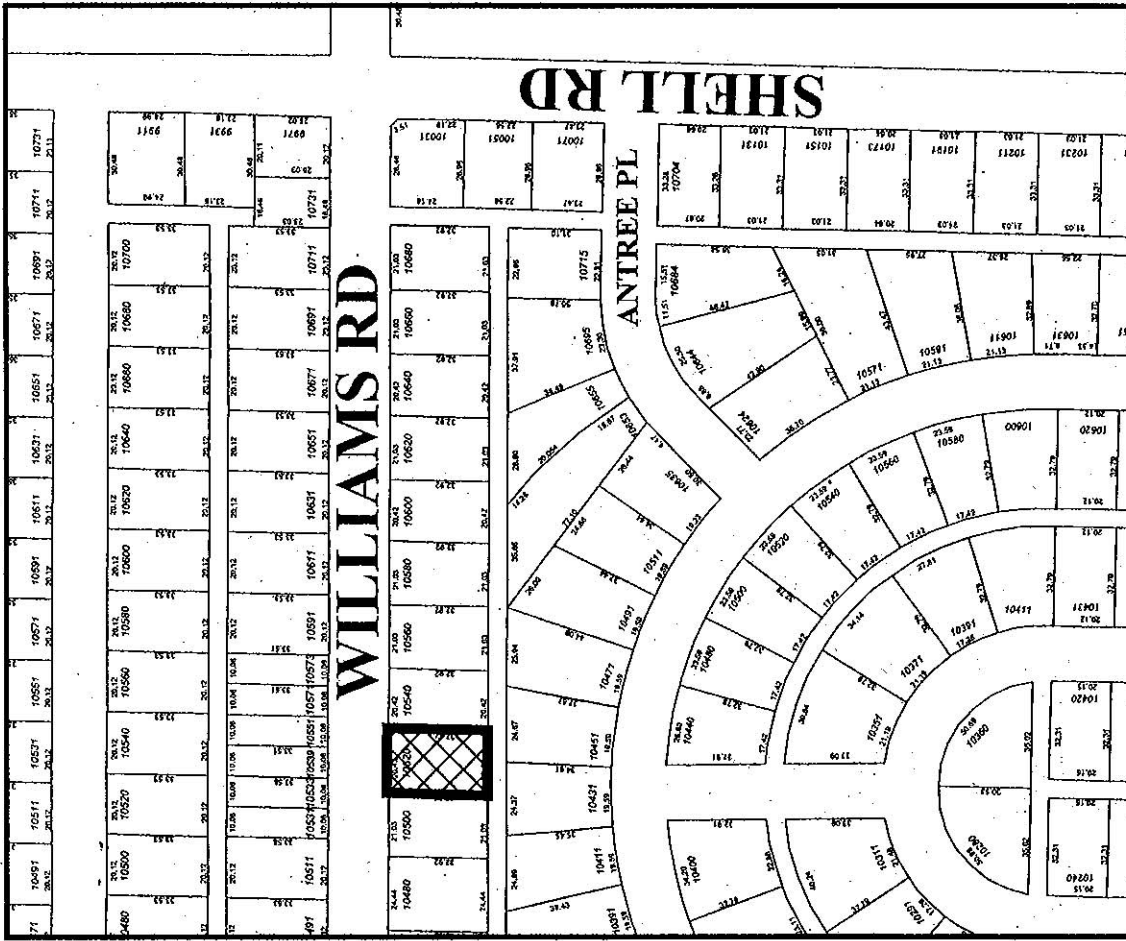
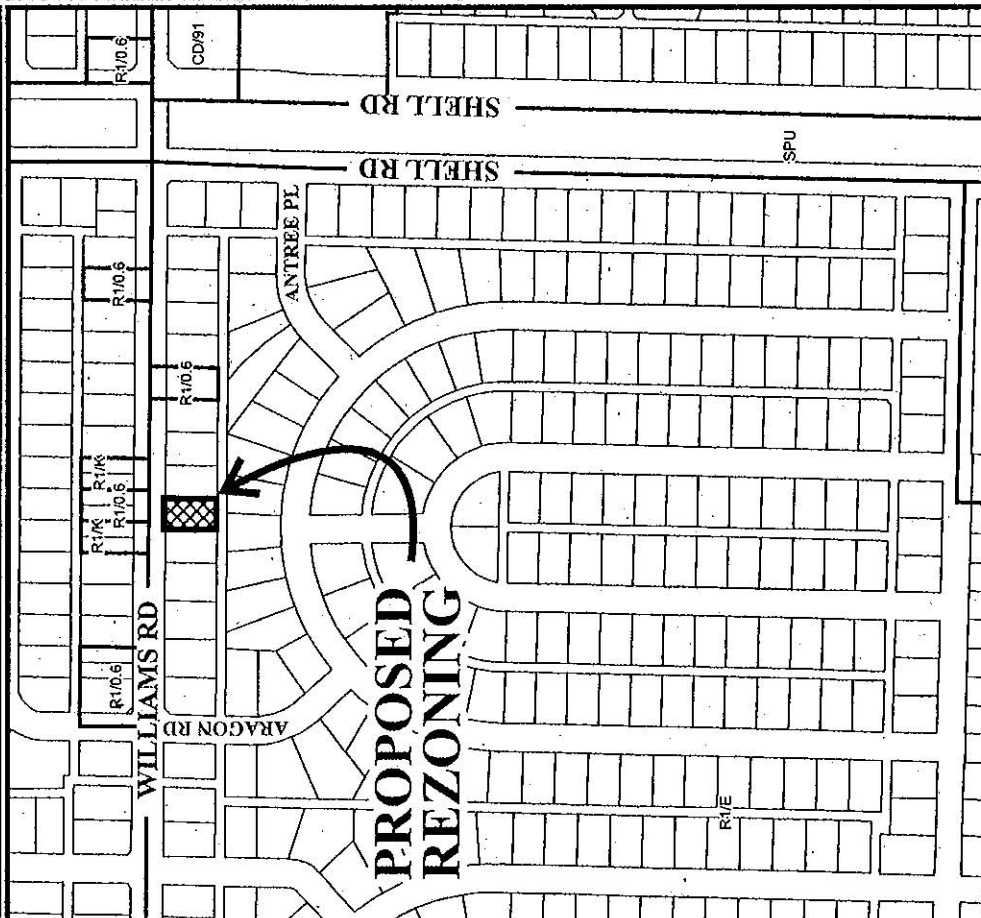
CITY OF RICHMOND
APPROVED by
<i>al</i>
APPROVED by Director or Solicitor
<i>sc</i>

MAYOR

CORPORATE OFFICER



City of Richmond



Original Date: 04/26/07

Revision Date:

Note: Dimensions are in METRES

RZ 07-366381