



Richmond Zoning and Development Bylaw 5300
Amendment Bylaw 8212 (RZ 07-359525)
A PORTION OF 8840 RIVER ROAD AND A PORTION OF THE RAIL
RIGHT-OF-WAY ON LOT 102, SECTION 21 AND 22 BLOCK 5 NORTH
RANGE 6 WEST NEW WESTMINSTER DISTRICT PLAN 46989

The Council of the City of Richmond, in open meeting assembled, enacts as follows:

- 1. The Zoning Map of the City of Richmond, which accompanies and forms part of Richmond Zoning and Development Bylaw 5300, is amended by repealing the existing zoning designation of the following area and by designating it "Comprehensive Development District (CD/87)":

That area shown cross-hatched on "Schedule A attached to and forming part of Bylaw No. 8212"

- 2. This Bylaw may be cited as "Richmond Zoning and Development Bylaw 5300, Amendment Bylaw 8212".

FIRST READING

MAY 08 2007

A PUBLIC HEARING WAS HELD ON

MAY 22 2007

SECOND READING

MAY 22 2007

THIRD READING

MAY 22 2007


MINISTRY OF TRANSPORTATION APPROVAL

JUN 01 2007

OTHER REQUIREMENTS SATISFIED

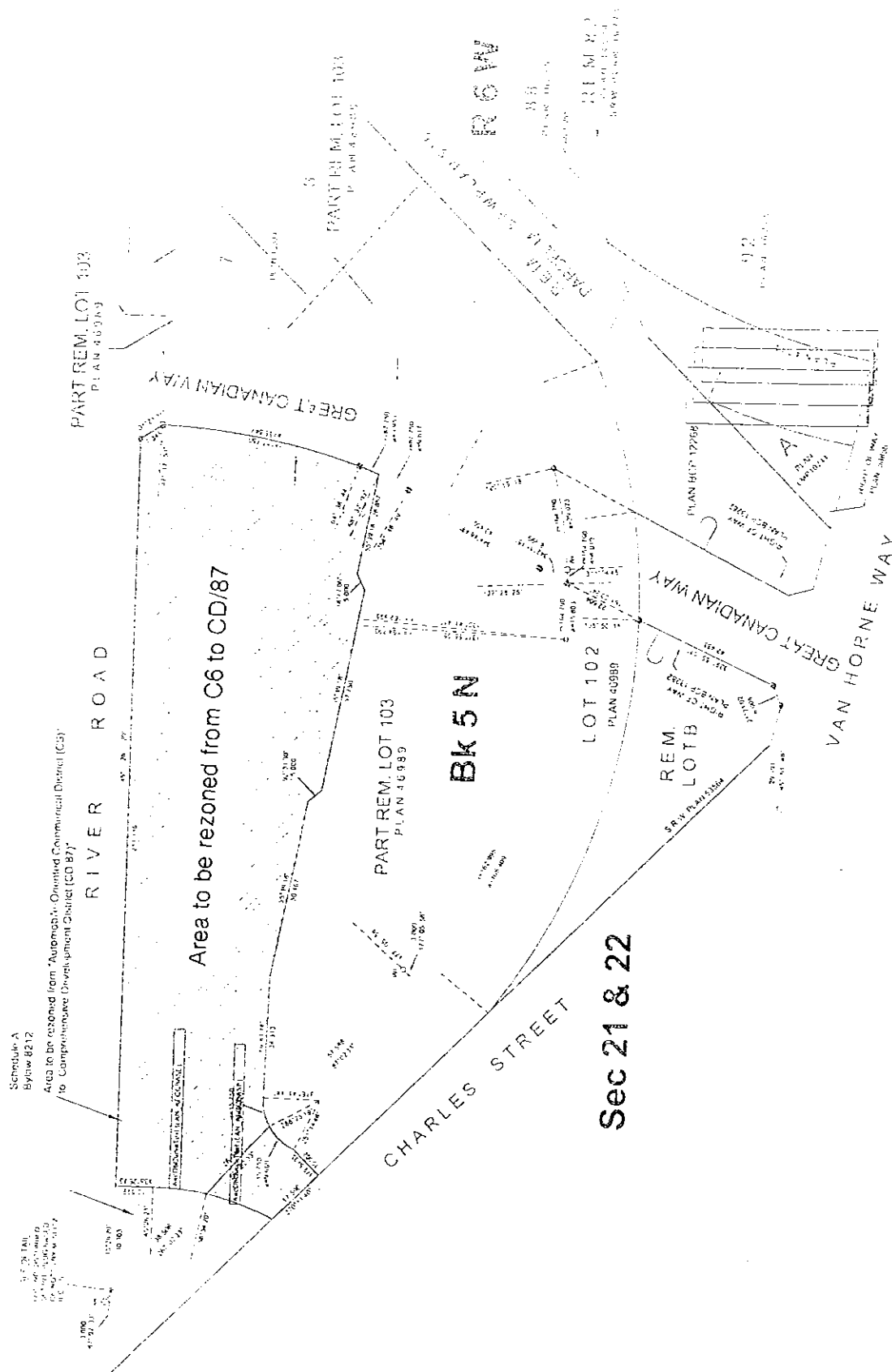
DEC 11 2007

ADOPTED



MAYOR

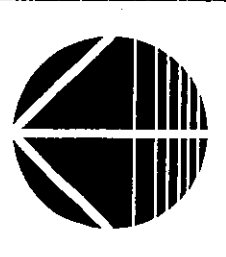
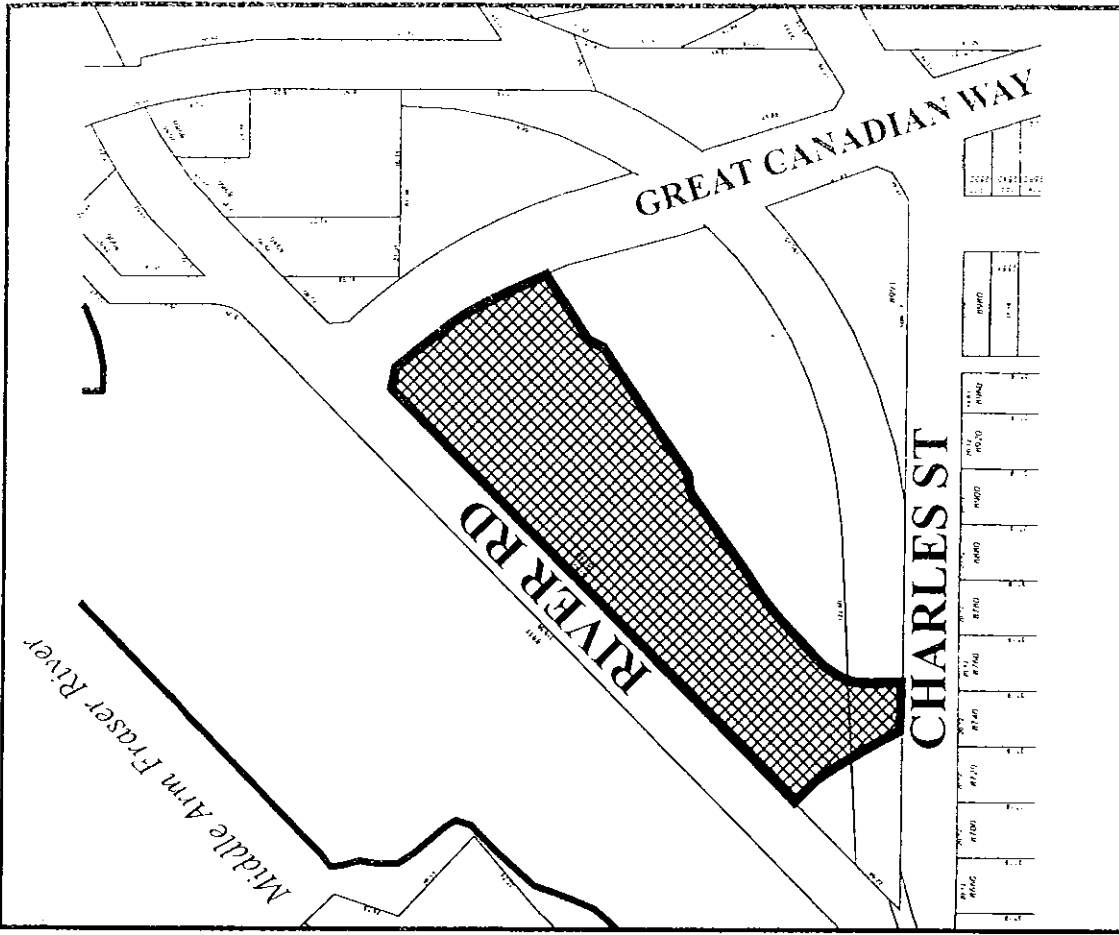
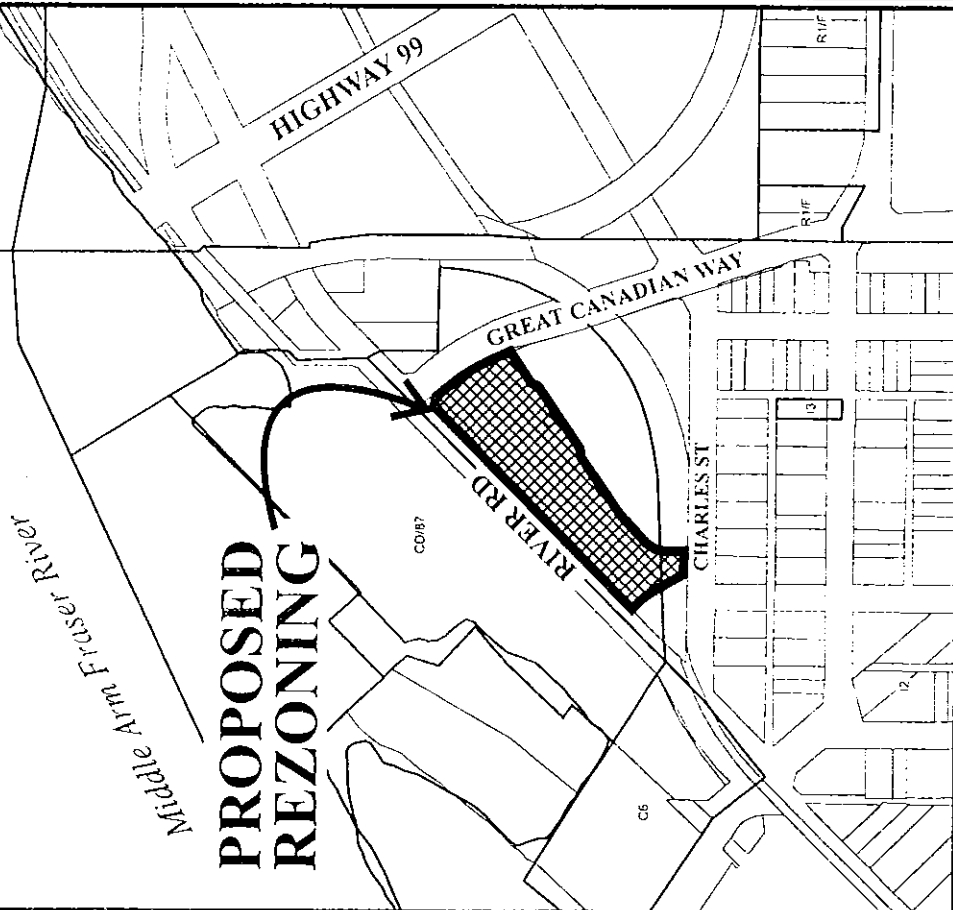
CORPORATE OFFICER



THIS PLAN IS WITHIN THE COMPREHENSIVE DEVELOPMENT DISTRICT



City of Richmond



RZ 07-359525

Original Date: 01/29/07

Revision Date: 04/17/07

Note: Dimensions are in METERS