



**Richmond Zoning and Development Bylaw 5300
Amendment Bylaw 7474 (RZ 02-215547)
7071 NO. 4 ROAD & 7060 BRIDGE STREET**

The Council of the City of Richmond, in open meeting assembled, enacts as follows:

- 1. The Zoning Map of the City of Richmond, which accompanies and forms part of Richmond Zoning and Development Bylaw 5300, is amended by repealing the existing zoning designation of the following area and by designating it **TOWNHOUSE DISTRICT (R2)**

P.I.D. 003-628-701

Lot 19 Block "D" Section 15 Block 4 North Range 6 West New Westminster District Plan 1207

P.I.D. 012-041-513

Lot B Section 15 Block 4 North Range 6 West New Westminster District Plan 79136

- 2. This Bylaw may be cited as **"Richmond Zoning and Development Bylaw 5300, Amendment Bylaw 7474"**.

FIRST READING

JAN 27 2003

A PUBLIC HEARING WAS HELD ON

FEB 17 2003

SECOND READING

FEB 17 2003

THIRD READING

FEB 17 2003

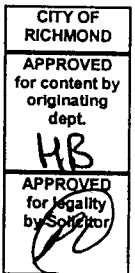
OTHER REQUIREMENTS SATISFIED

DEC - 3 2003

ADOPTED

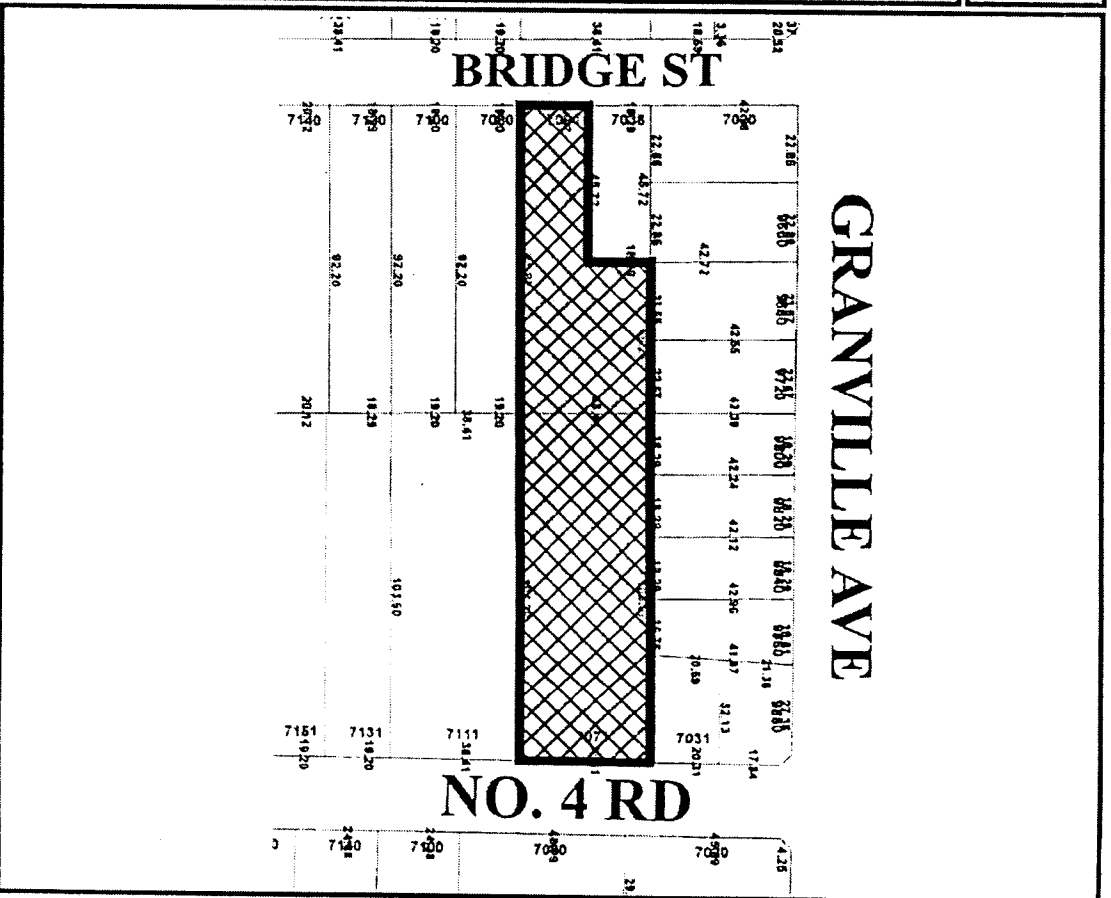
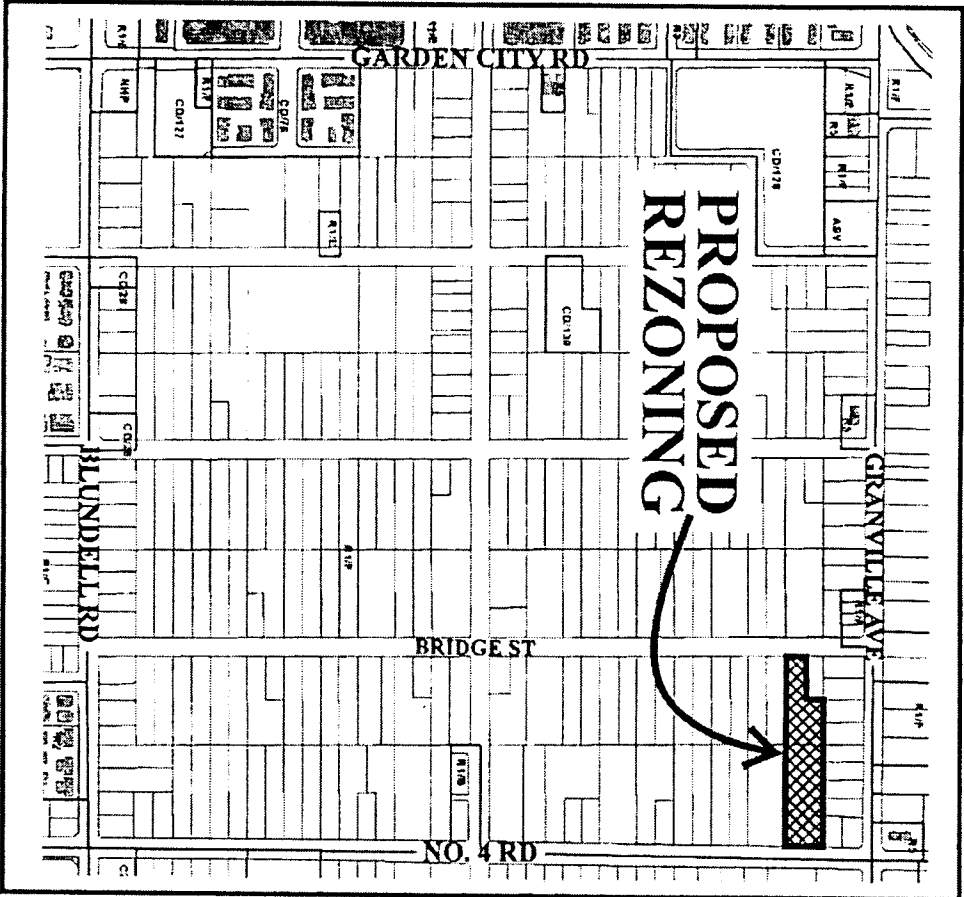
MAYOR

CITY CLERK

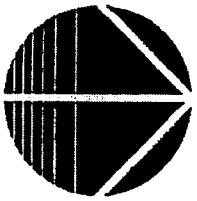




City of Richmond



RZ 02-215547



Original Date: 09/12/02

Revision Date: 12/09/02

Note: Dimensions are in METRES