

CITY OF RICHMOND
BYLAW 7157

RICHMOND ZONING AND DEVELOPMENT BYLAW 5300
AMENDMENT BYLAW 7157 (RZ 00-177671)
7111 MARRINGTON ROAD

The Council of the City of Richmond, in open meeting assembled, enacts as follows:

1. The Zoning Map of the City of Richmond, which accompanies and forms part of Richmond Zoning and Development Bylaw 5300, is amended by repealing the existing zoning designation of the following area and by designating it **SINGLE-FAMILY HOUSING DISTRICT, SUBDIVISION AREA K (R1/K)**.

P.I.D. 010-118-519

Lot 57 Section 15 Block 4 North Range 7 West New Westminster District Plan 15447

2. This Bylaw may be cited as "**Richmond Zoning and Development Bylaw 5300, Amendment Bylaw 7157**".

FIRST READING

SEP 1 1 2000

A PUBLIC HEARING WAS HELD ON

OCT 1 6 2000

SECOND READING

OCT 1 6 2000

THIRD READING

OCT 1 6 2000

OTHER REQUIREMENTS SATISFIED

NOV 2 2 2000

ADOPTED


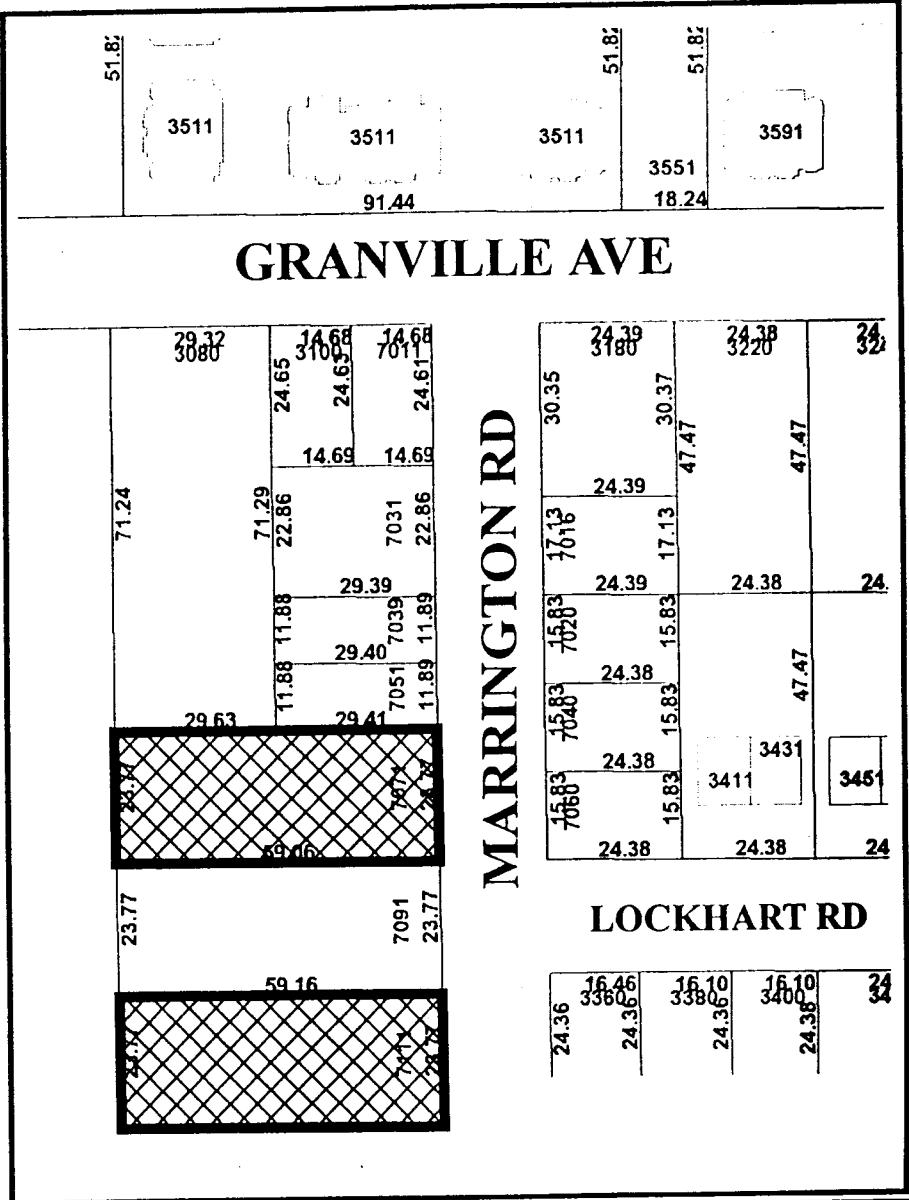
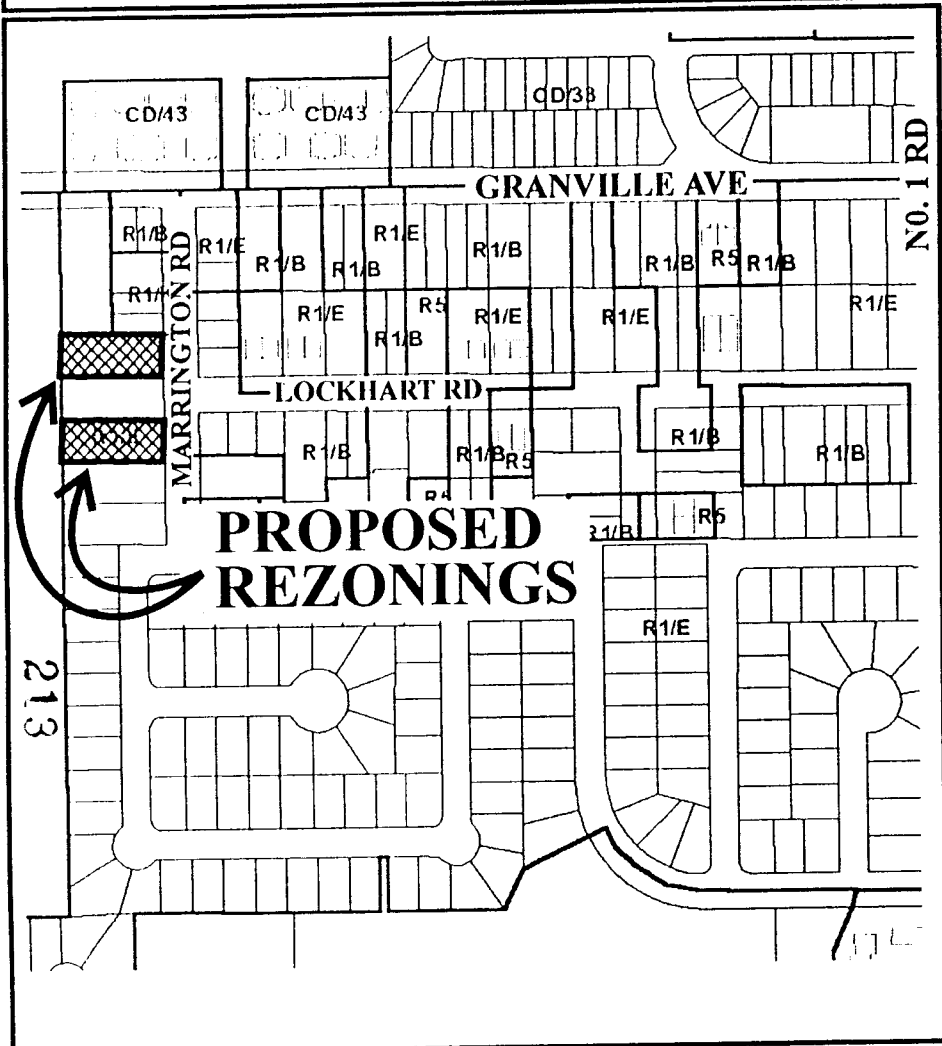
MAYOR

CITY CLERK

CITY OF RICHMOND
APPROVED for content by originating dept.
HB
APPROVED for legality by Solicitor
PC



City of Richmond



RZ 00-174523
 RZ 00-177671

Original Date: 09/29/00
 Revision Date:
 Note: Dimensions are in METRES