



**Richmond Zoning and Development Bylaw 5300
Amendment Bylaw 8086 (RZ 06-329965)
10171 NO. 1 ROAD**

The Council of the City of Richmond, in open meeting assembled, enacts as follows:

- 1. The Zoning Map of the City of Richmond, which accompanies and forms part of Richmond Zoning and Development Bylaw 5300, is amended by repealing the existing zoning designation of the following area and by designating it **TOWNHOUSE DISTRICT (R2-0.6)**.

P.I.D. 008-609-411

Lot 453 Section 34 Block 4 North Range 7 West New Westminster District Plan 38992

- 2. This Bylaw may be cited as **“Richmond Zoning and Development Bylaw 5300, Amendment Bylaw 8086”**.

FIRST READING

SEP 11 2006

A PUBLIC HEARING WAS HELD ON

OCT 16 2006

SECOND READING

OCT 16 2006

THIRD READING

OCT 16 2006

OTHER REQUIREMENTS SATISFIED

NOV 22 2006

ADOPTED

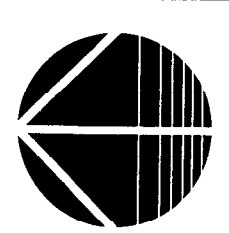
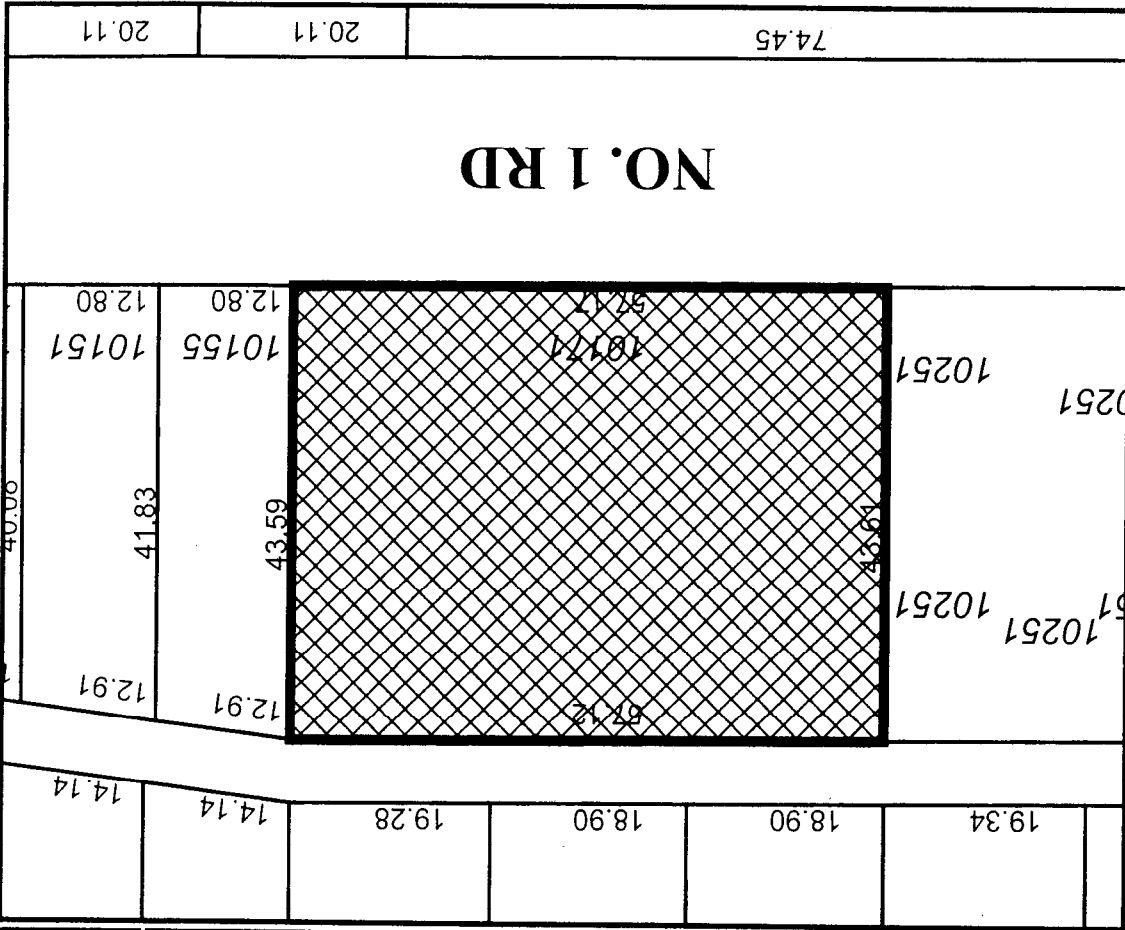
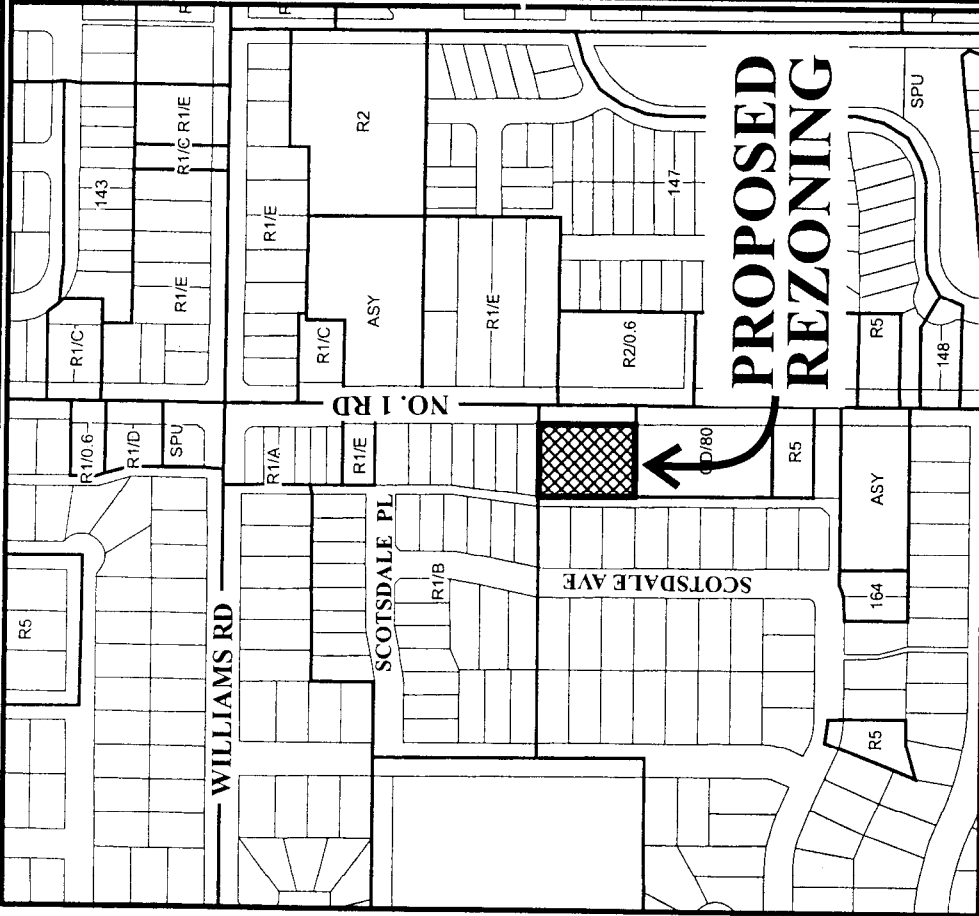
CITY OF RICHMOND
APPROVED by
<i>[Signature]</i>
APPROVED by Director or Solicitor
<i>[Signature]</i>

MAYOR

CORPORATE OFFICER



City of Richmond



RZ 06-329965

Original Date: 04/04/06

Revision Date:

Note: Dimensions are in METRES