



Richmond Zoning and Development Bylaw 5300
Amendment Bylaw 7387 (RZ 02-204025)
9291 and 9311 No.1 Road

The Council of the City of Richmond, in open meeting assembled, enacts as follows:

- 1. The Zoning Map of the City of Richmond, which accompanies and forms part of Richmond Zoning and Development Bylaw 5300, is amended by repealing the existing zoning designation of the following area and by designating it SINGLE FAMILY HOUSING DISTRICT SUBDIVISION AREA K (R1/K).

P.I.D. 004-206-177

Lot 15 Section 27 Block 4 North Range 7 West New Westminster District Plan 19282

P.I.D. 000-910-902

Lot 14 Section 27 Block 4 North Range 7 West New Westminster District Plan 19282

- 2. This Bylaw may be cited as "Richmond Zoning and Development Bylaw 5300, Amendment Bylaw 7387".

FIRST READING

A PUBLIC HEARING WAS HELD ON

SECOND READING

THIRD READING

OTHER REQUIREMENTS SATISFIED

ADOPTED

JUN 24 2002
JUL 15 2002
JUL 15 2002
JUL 15 2002

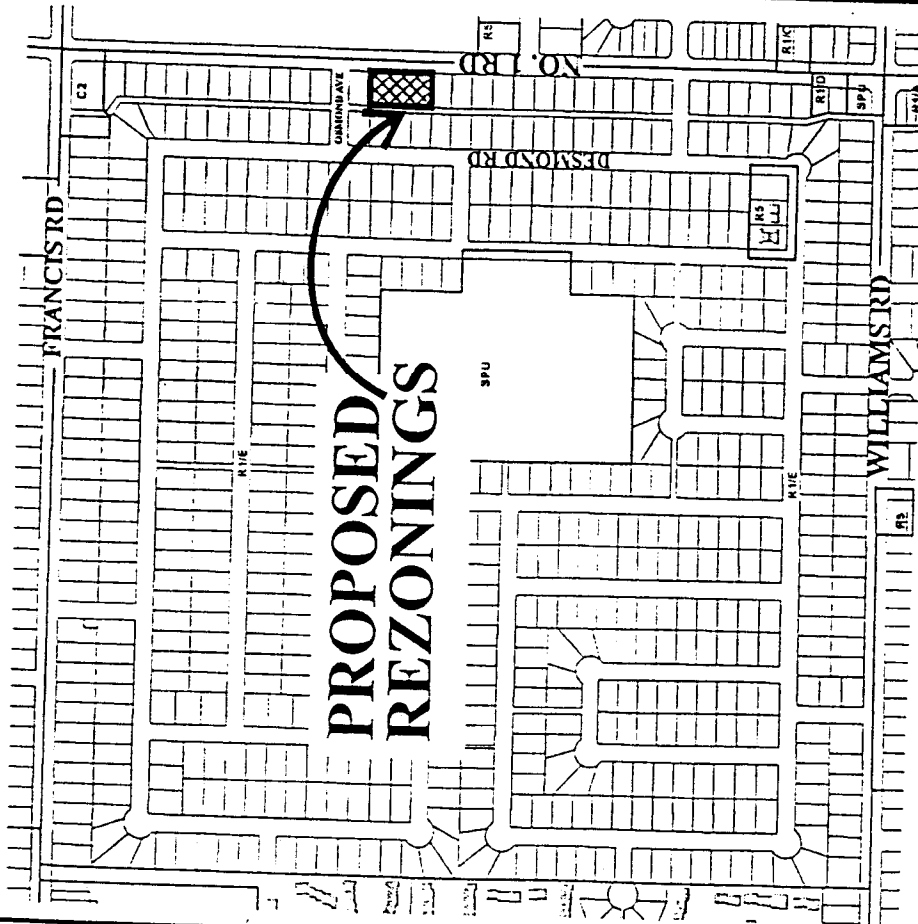
CITY OF RICHMOND
APPROVED for content by originating dept MB
APPROVED for legality by Solicitor K

MAYOR

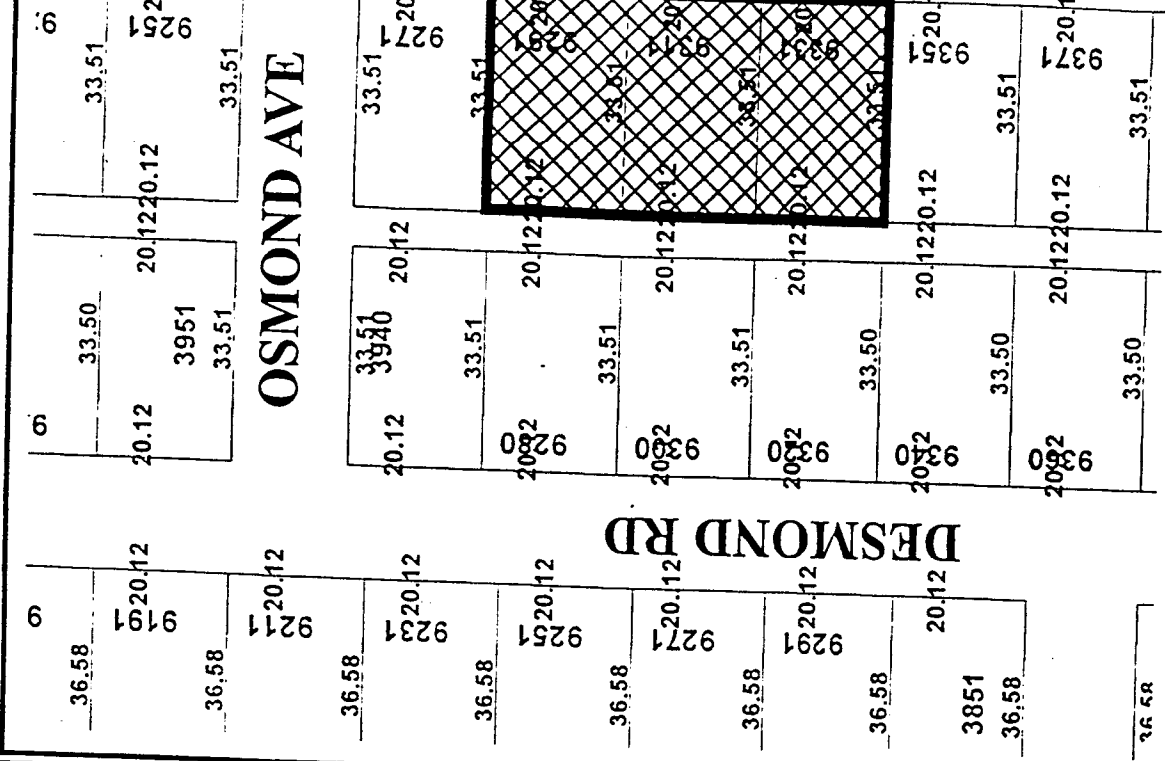
CITY CLERK



City of Richmond

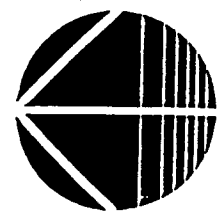


PROPOSED REZONINGS



Original Date: 04/25/02
 Revision Date: 04/30/02
 Note: Dimensions are in METRES

RZ 02-203891
 RZ 02-204025



ENTERED