



City of Richmond

Bylaw 7754

**Richmond Zoning and Development Bylaw 5300  
Amendment Bylaw 7754 (RZ 04-266049)  
7571 and 7611 Alderbridge Way**

The Council of the City of Richmond, in open meeting assembled, enacts as follows:

1. The Zoning Map of the City of Richmond, which accompanies and forms part of Richmond Zoning and Development Bylaw 5300, is amended by repealing the existing zoning designation of the following area and by designating it **DOWNTOWN COMMERCIAL DISTRICT (C7)**.

P.I.D. 003-566-323

Parcel "A" Section 5 Block 4 North Range 6 West New Westminster District  
Explanatory Plan 51135

P.I.D. 005-028-523

Lot 100 Section 5 Block 4 North Range 6 West New Westminster District Plan 40182

2. This Bylaw may be cited as "**Richmond Zoning and Development Bylaw 5300, Amendment Bylaw 7754**".

FIRST READING

A PUBLIC HEARING WAS HELD ON

SECOND READING

THIRD READING

OTHER REQUIREMENTS SATISFIED

ADOPTED


JUN 29 2004

JUL 19 2004

JUL 19 2004

JUL 19 2004

NOV 15 2004

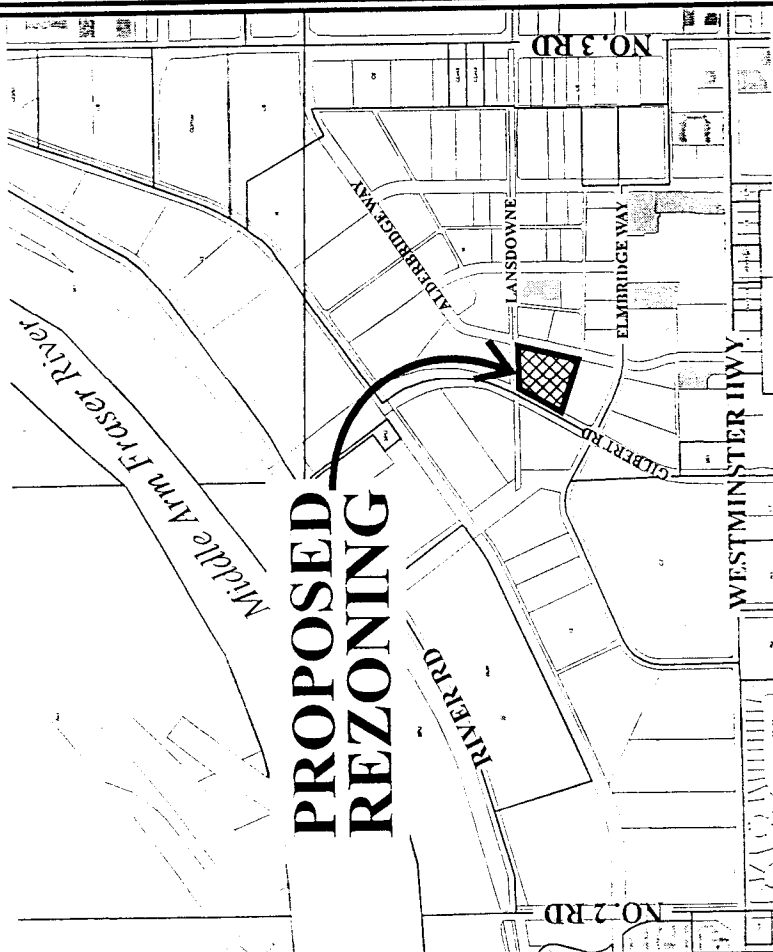


\_\_\_\_\_  
MAYOR

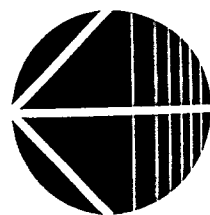
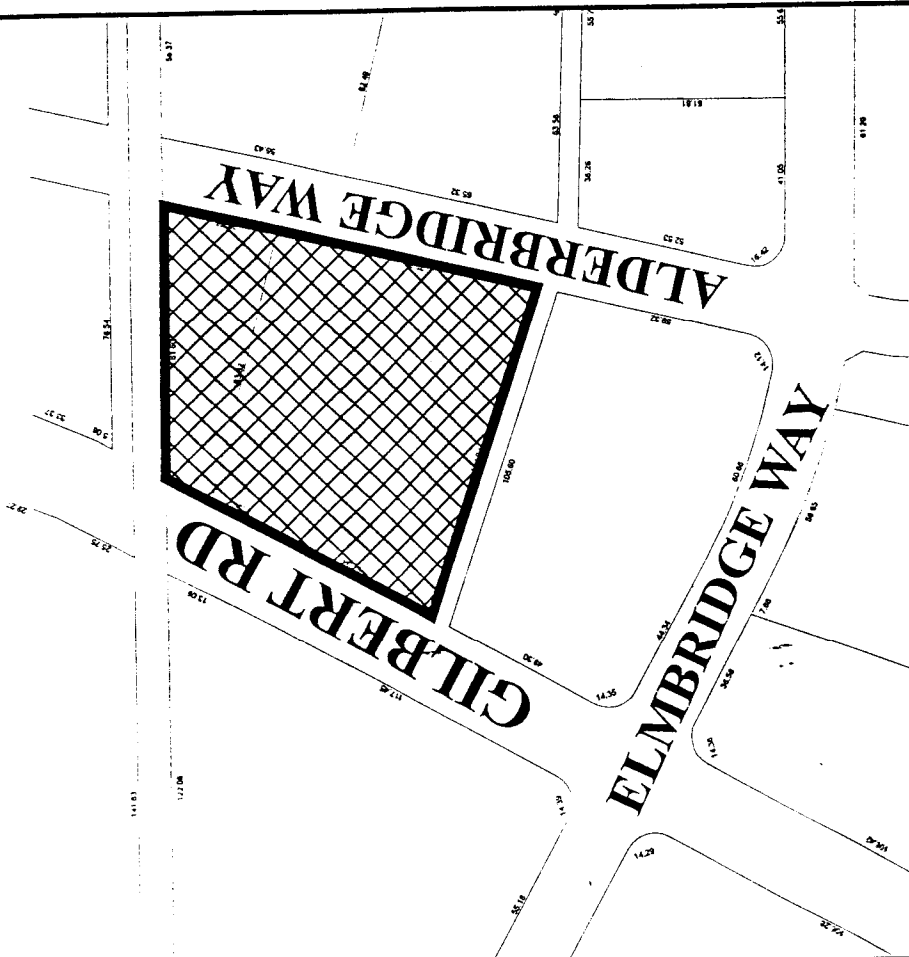
\_\_\_\_\_  
CITY CLERK



City of Richmond



**PROPOSED  
REZONING**



RZ 04-266049

Original Date: 03/08/04

Revision Date: 06/09/04

Note: Dimensions are in METRES