



**Richmond Zoning and Development Bylaw 5300
Amendment Bylaw 7749 (RZ 04-270692)
9591 WILLIAMS ROAD**

The Council of the City of Richmond, in open meeting assembled, enacts as follows:

1. The Zoning Map of the City of Richmond, which accompanies and forms part of Richmond Zoning and Development Bylaw 5300, is amended by repealing the existing zoning designation of the following area and by designating it **SINGLE-FAMILY HOUSING DISTRICT (R1 - 0.6)**.

P.I.D. 010-071-512

Lot 2 Section 27 Block 4 North Range 6 West New Westminster District Plan 15322

2. This Bylaw may be cited as **"Richmond Zoning and Development Bylaw 5300, Amendment Bylaw 7749"**.

FIRST READING

A PUBLIC HEARING WAS HELD ON

SECOND READING

THIRD READING

OTHER REQUIREMENTS SATISFIED

ADOPTED


JUN 29 2004

JUL 19 2004

JUL 19 2004

JUL 19 2004

NOV 15 2004

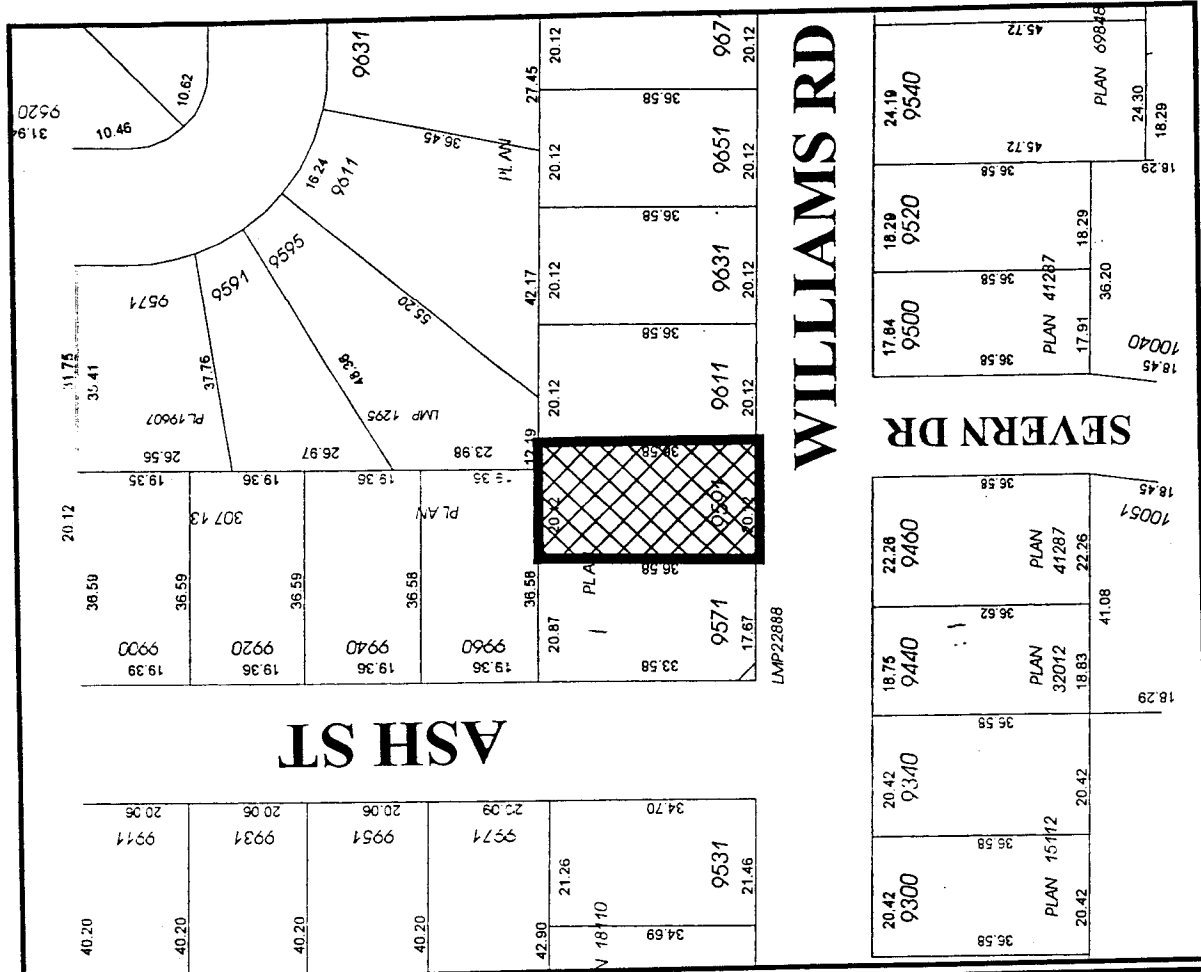
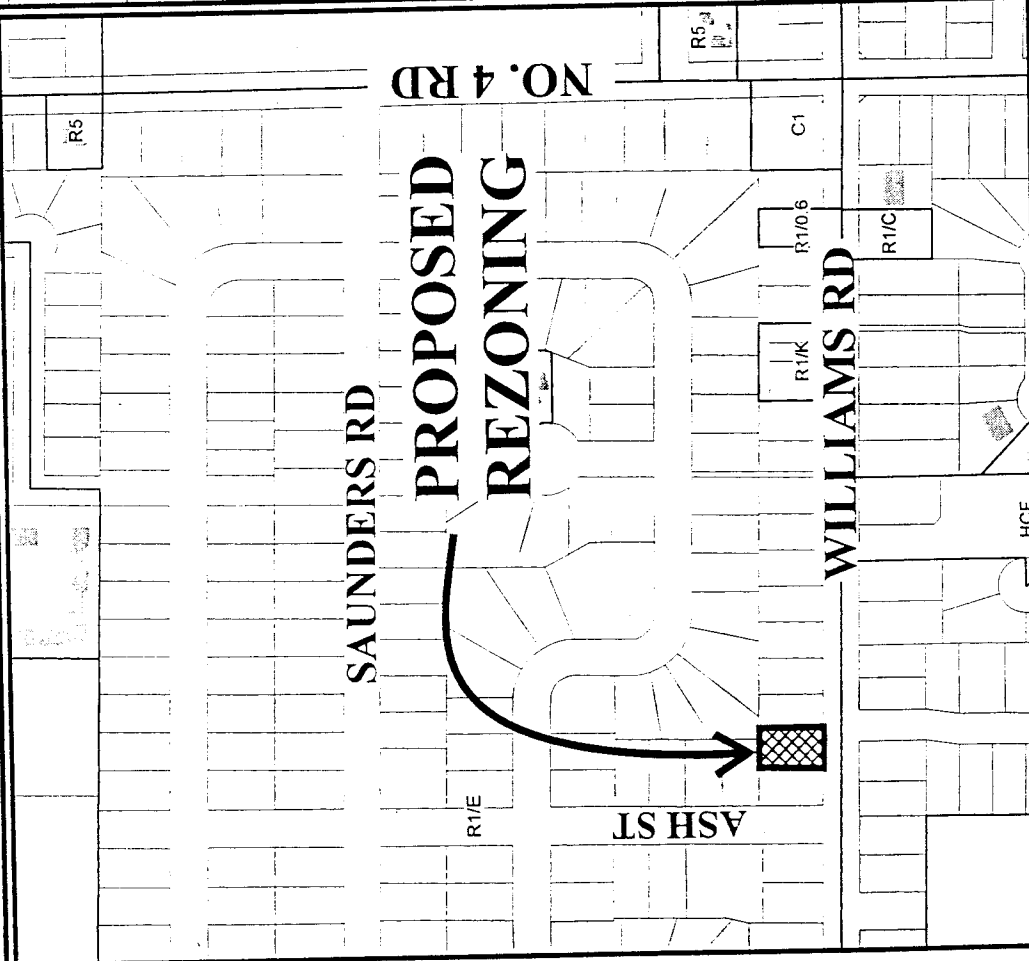


MAYOR

CITY CLERK



City of Richmond



ATTACHMENT 1

Original Date: 05/18/04
Revision Date:
Note: Dimensions are in METRES

RZ 04-270692

