



**Richmond Zoning and Development Bylaw 5300  
Amendment Bylaw 7970 (RZ 05-306447)  
9691 NO. 1 ROAD**

The Council of the City of Richmond, in open meeting assembled, enacts as follows:

- 1. The Zoning Map of the City of Richmond, which accompanies and forms part of Richmond Zoning and Development Bylaw 5300, is amended by repealing the existing zoning designation of the following area and by designating it **SINGLE-FAMILY HOUSING DISTRICT (R1 – 0.6)**.

P.I.D. 010-487-883

Lot 23 Block 9 Section 27 Block 4 North Range 7 West New Westminster District Plan 19428

- 2. This Bylaw may be cited as **“Richmond Zoning and Development Bylaw 5300, Amendment Bylaw 7970”**.

FIRST READING

SEP 06 2005

A PUBLIC HEARING WAS HELD ON

SEP 19 2005

SECOND READING

SEP 19 2005

THIRD READING

SEP 19 2005

OTHER REQUIREMENTS SATISFIED

NOV 08 2005

ADOPTED

CITY OF RICHMOND
APPROVED by KE
APPROVED by Director or Solicitor HB

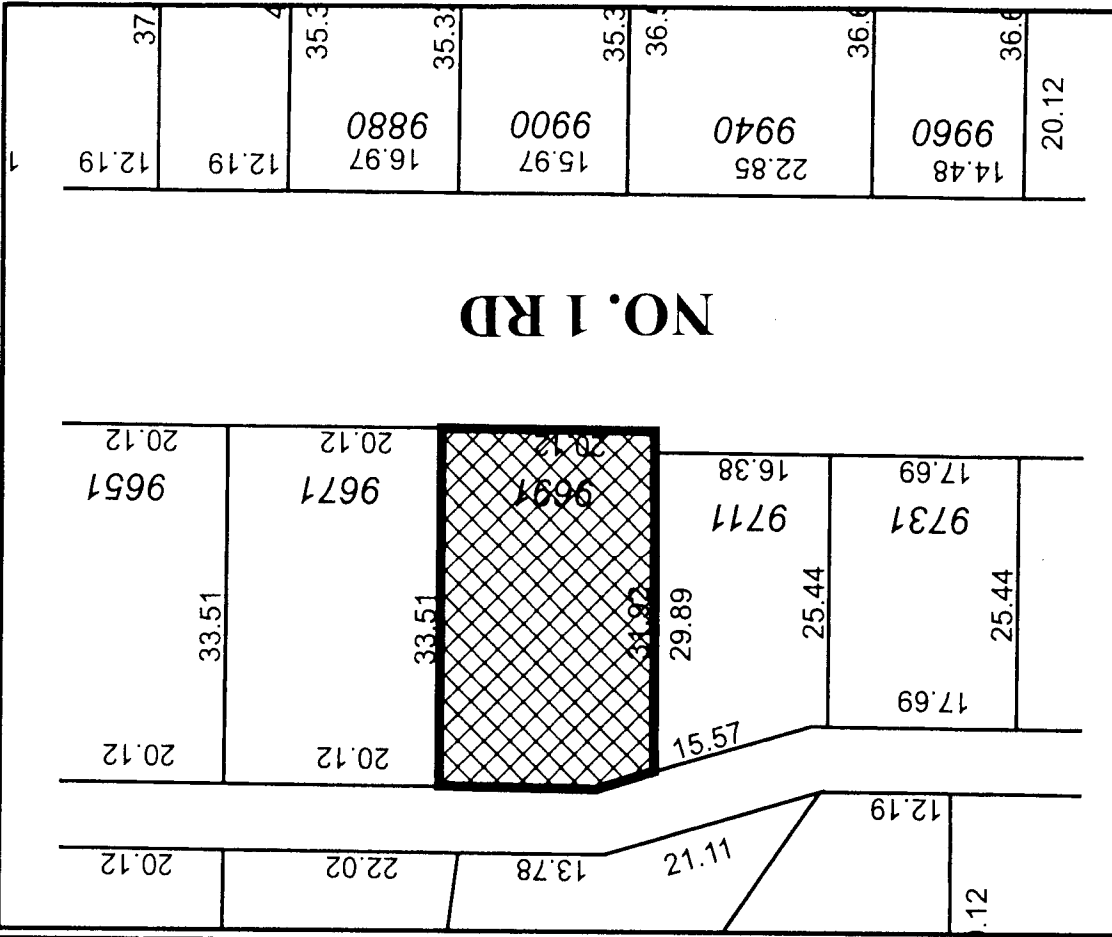
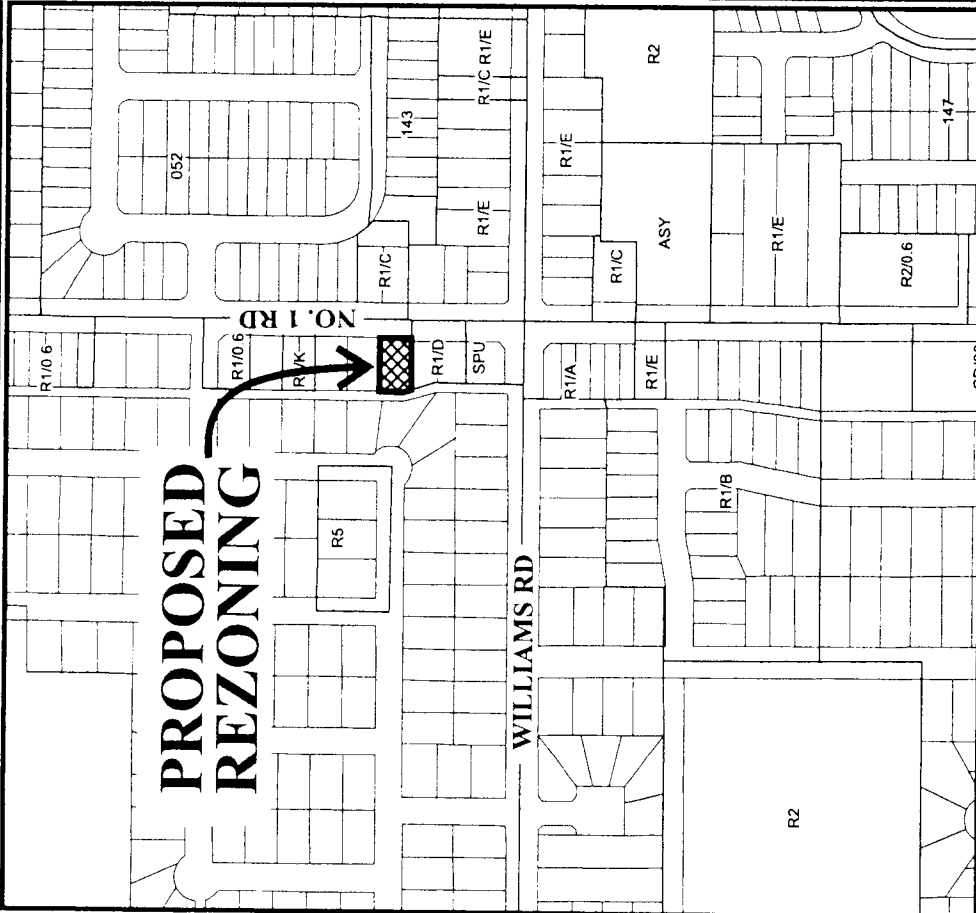
\_\_\_\_\_  
MAYOR

\_\_\_\_\_  
CORPORATE OFFICER

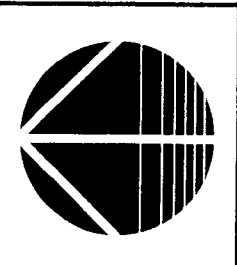


# City of Richmond

## PROPOSED REZONING



### NO. 1 RD



## RZ 05-306447

Original Date: 08/03/05

Revision Date:

Note: Dimensions are in METRES