



**Richmond Zoning and Development Bylaw 5300  
Amendment Bylaw 7923 (RZ 04-279231)  
6331 & 6351 COMSTOCK ROAD**

The Council of the City of Richmond, in open meeting assembled, enacts as follows:

- 1. The Zoning Map of the City of Richmond, which accompanies and forms part of Richmond Zoning and Development Bylaw 5300, is amended by repealing the existing zoning designation of the following area and by designating it **SINGLE-FAMILY HOUSING DISTRICT, SUBDIVISION AREA B (R1/B)**.

P.I.D. 005-534-917

Lot 50 Block 1 Except: Part Subdivided by Plan 74413, Section 18 Block 4 North Range 6 West New Westminster District Plan 14764

P.I.D. 003-420-086

Lot 49 Block 1 Except: Part Subdivided by Plan 74413, Section 18 Block 4 North Range 6 West New Westminster District Plan 14764

- 2. This Bylaw may be cited as “**Richmond Zoning and Development Bylaw 5300, Amendment Bylaw 7923**”.

FIRST READING

MAR 29 2005

A PUBLIC HEARING WAS HELD ON

APR 18 2005

SECOND READING

APR 18 2005


THIRD READING

APR 18 2005

OTHER REQUIREMENTS SATISFIED

OCT 27 2005

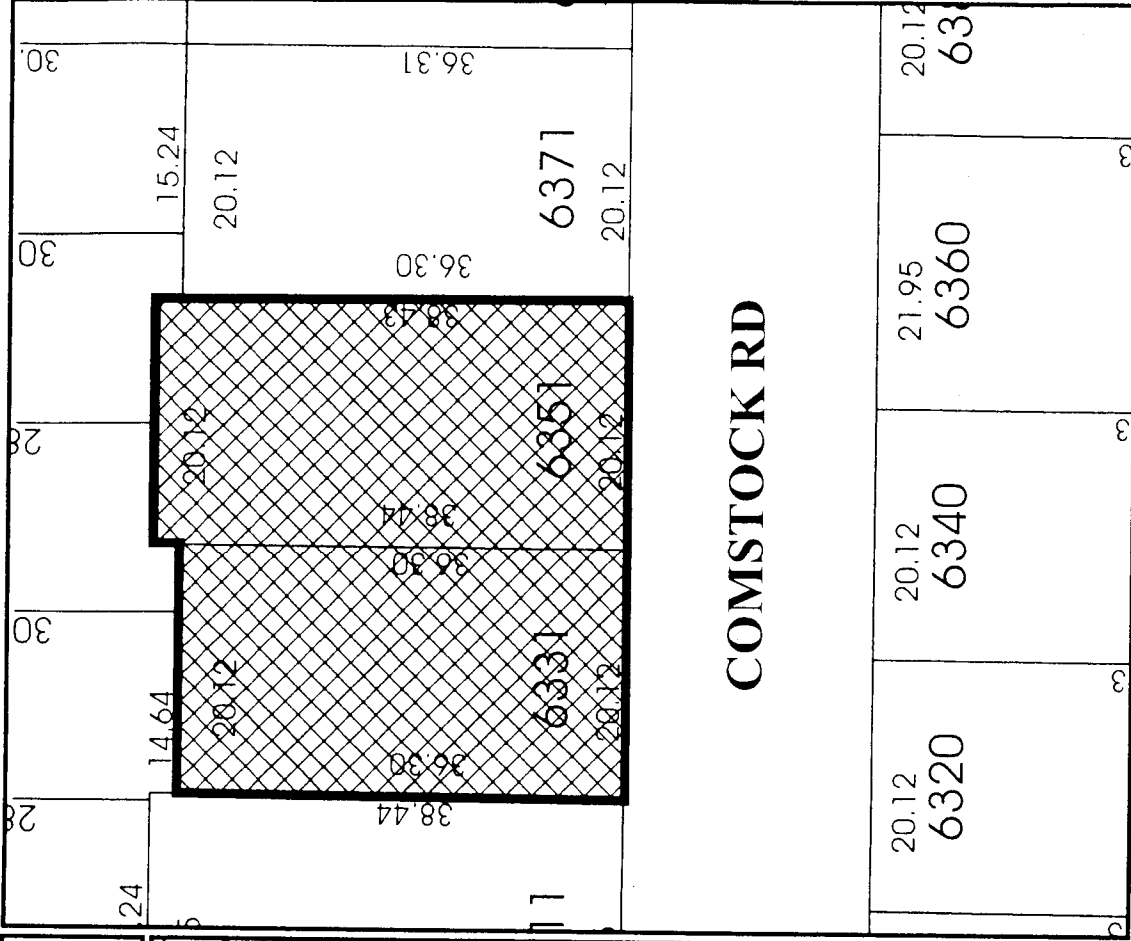
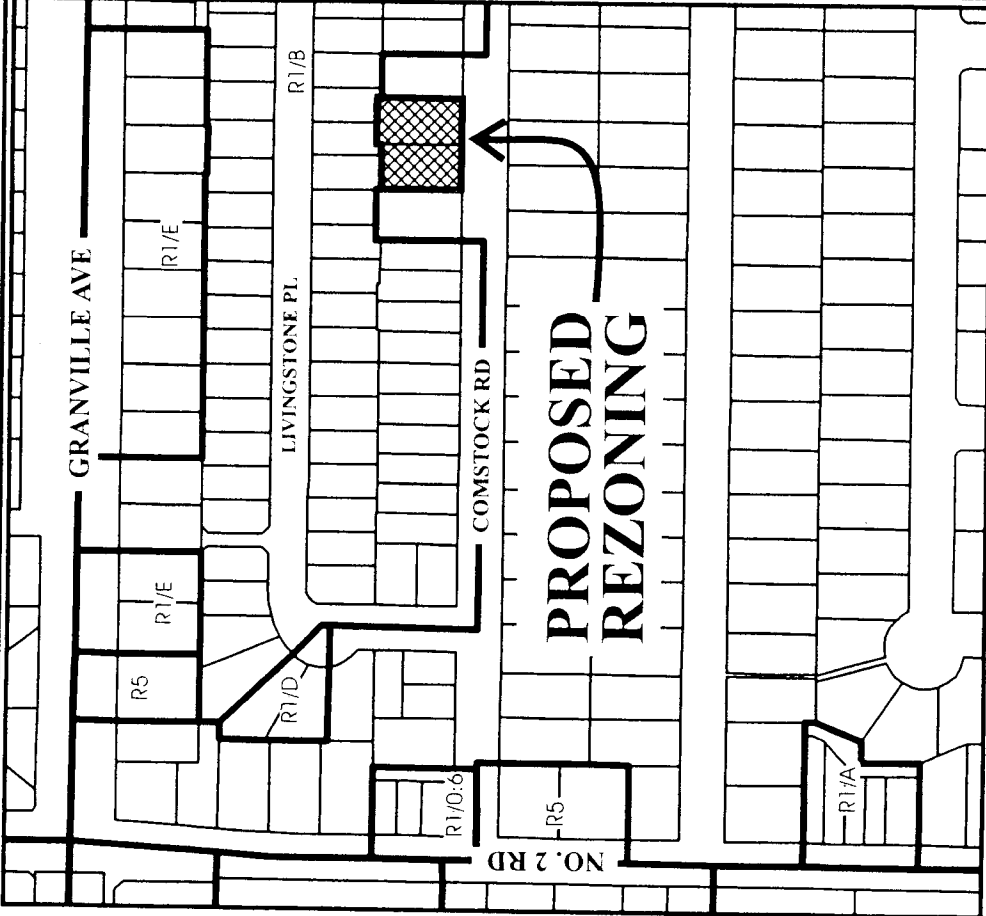
ADOPTED



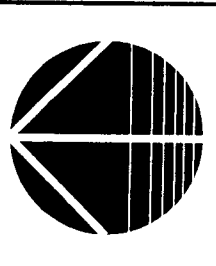
\_\_\_\_\_  
MAYOR

\_\_\_\_\_  
CITY CLERK

# City of Richmond



## COMSTOCK RD



RZ 04-279231

Original Date: 10/19/04  
 Revision Date:  
 Note: Dimensions are in METRES