



**Richmond Zoning and Development Bylaw 5300  
Amendment Bylaw 7658 (RZ 03-235494)  
7920 BENNETT ROAD**

The Council of the City of Richmond, in open meeting assembled, enacts as follows:

1. The Zoning Map of the City of Richmond, which accompanies and forms part of Richmond Zoning and Development Bylaw 5300, is amended by **repealing** the existing zoning designation of the following area and by designating it **COMPREHENSIVE DEVELOPMENT DISTRICT (CD/28)**.

P.I.D. 003-735-613

Lot 33 Section 17 Block 4 North Range 6 West New Westminster District Plan 14504

2. This Bylaw may be cited as **“Richmond Zoning and Development Bylaw 5300, Amendment Bylaw 7658”**.

FIRST READING

FEB 23 2004

A PUBLIC HEARING WAS HELD ON

MAR 15 2004

SECOND READING

MAR 15 2004

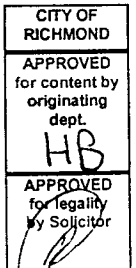
THIRD READING

MAR 15 2004

OTHER REQUIREMENTS SATISFIED

NOV 3 2004

ADOPTED

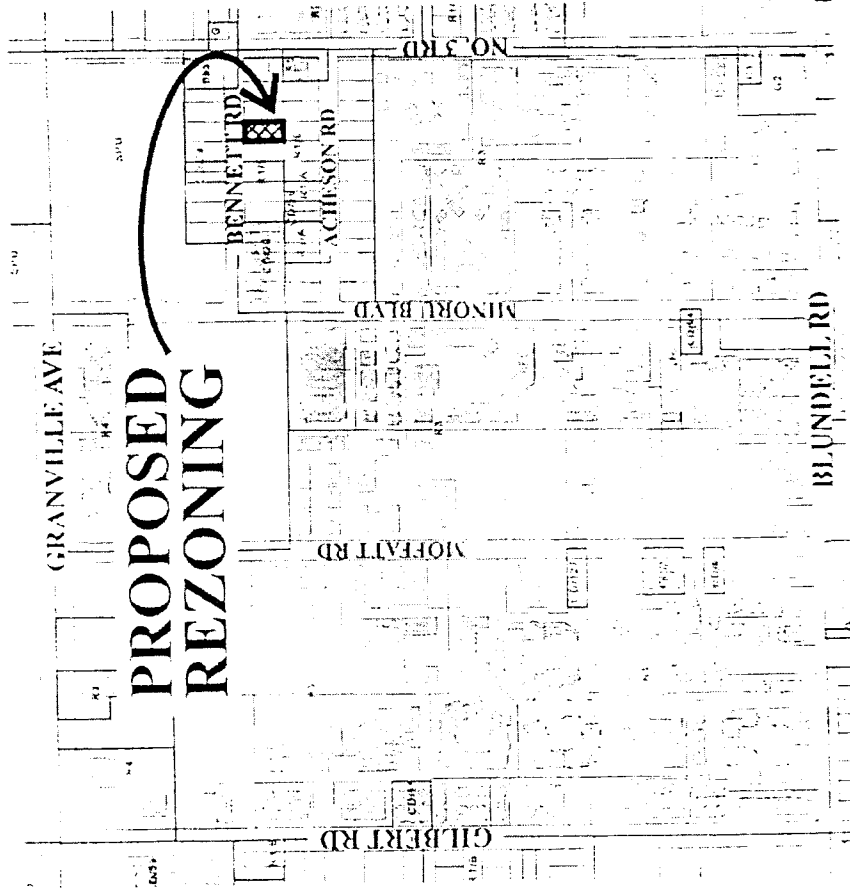


\_\_\_\_\_  
MAYOR

\_\_\_\_\_  
CITY CLERK

# City of Richmond

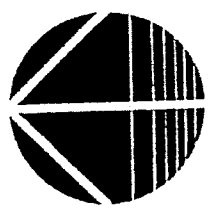
## PROPOSED REZONING



1	7891	7911	7931	7951	797
2		20.42	20.42	20.42	13.7

### BENNETT RD

3	7886	7906	7926	7946	796
	10.42	40.42	40.42	40.42	40.42
4	20.42	20.42	20.42	20.42	20
	0.21				
	16.54	36.58	36.58	36.58	36.58



RZ 03-235494

Original Date: 06/13/03

Revision Date:

Note: Dimensions are in METRES