



**Richmond Zoning and Development Bylaw 5300
Amendment Bylaw 7656
(RZ 03-238069 and RZ 03-233948)
7711 AND 7731 ACHESON ROAD**

The Council of the City of Richmond, in open meeting assembled, enacts as follows:

- 1. The Zoning Map of the City of Richmond, which accompanies and forms part of Richmond Zoning and Development Bylaw 5300, is amended by repealing the existing zoning designation of the following area and by designating it **COMPREHENSIVE DEVELOPMENT DISTRICT (CD/120)**.

P.I.D. 000-820-750

Lot 9 Section 17 Block 4 North Range 6 West New Westminster District Plan 10313

P.I.D. 001-729-225

Lot 10 Section 17 Block 4 North Range 6 West New Westminster District Plan 10313

- 2. This Bylaw may be cited as **“Richmond Zoning and Development Bylaw 5300, Amendment Bylaw 7756”**.

FIRST READING

FEB 23 2004

A PUBLIC HEARING WAS HELD ON

MAR 15 2004

SECOND READING

MAR 15 2004

THIRD READING

MAR 15 2004

OTHER REQUIREMENTS SATISFIED

NOV 3 2004

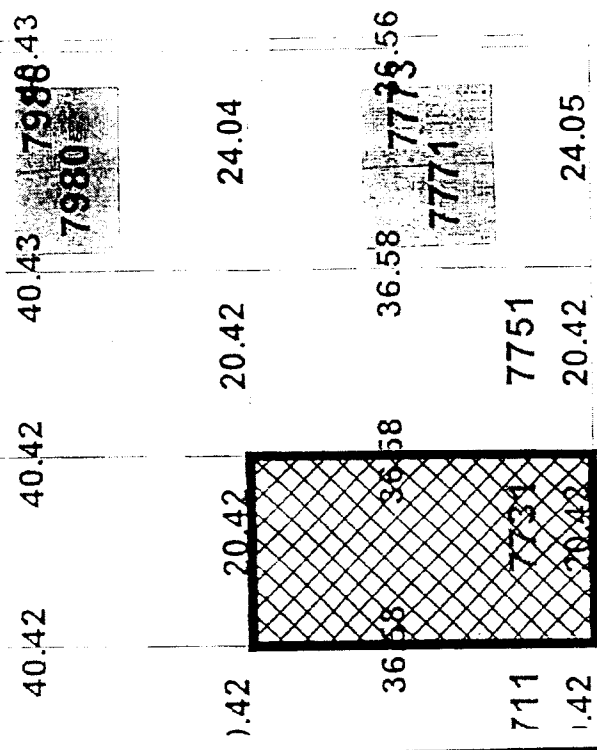
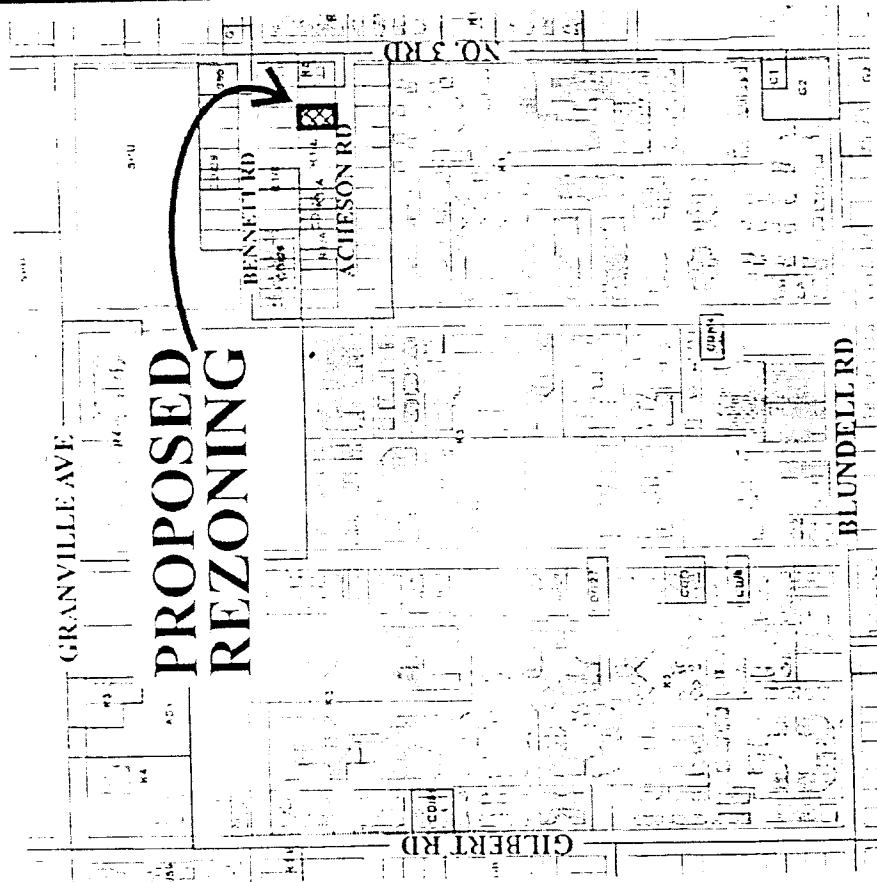
ADOPTED

MAYOR

CITY CLERK

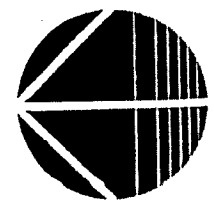
| |
|--|
| CITY OF RICHMOND |
| APPROVED for content by originating dept. HB |
| APPROVED for legality by Solicitor <i>[Signature]</i> |

City of Richmond



ACHESON RD

| | | | |
|-------|-------|-------|-------|
| 20 | 7740 | 7780 | 7780 |
| 36.58 | 36.58 | 36.56 | 36.56 |



RZ 03-233948

Original Date: 05/01/03

Revision Date:

Note: Dimensions are in METRES