



**Richmond Zoning and Development Bylaw 5300
Amendment Bylaw 7588 (RZ 02-201254)
7171 NO. 1 ROAD**

The Council of the City of Richmond, in open meeting assembled, enacts as follows:

1. The Zoning Map of the City of Richmond, which accompanies and forms part of Richmond Zoning and Development Bylaw 5300, is amended by repealing the existing zoning designation of the following area and by designating it **SINGLE FAMILY HOUSING DISTRICT, SUBDIVISION AREA B (R1/B)**.

P.I.D. 003-710-254

Lot 1 Except: The Westerly 53.7 Feet; Section 15 Block 4 North Range 7 West New Westminster District Plan 14012

2. This Bylaw may be cited as **“Richmond Zoning and Development Bylaw 5300, Amendment Bylaw 7588”**.

FIRST READING

SEP 22 2003

A PUBLIC HEARING WAS HELD ON

OCT 20 2003

SECOND READING

OCT 20 2003

THIRD READING

OCT 20 2003

OTHER REQUIREMENTS SATISFIED


OCT 23 2003

ADOPTED

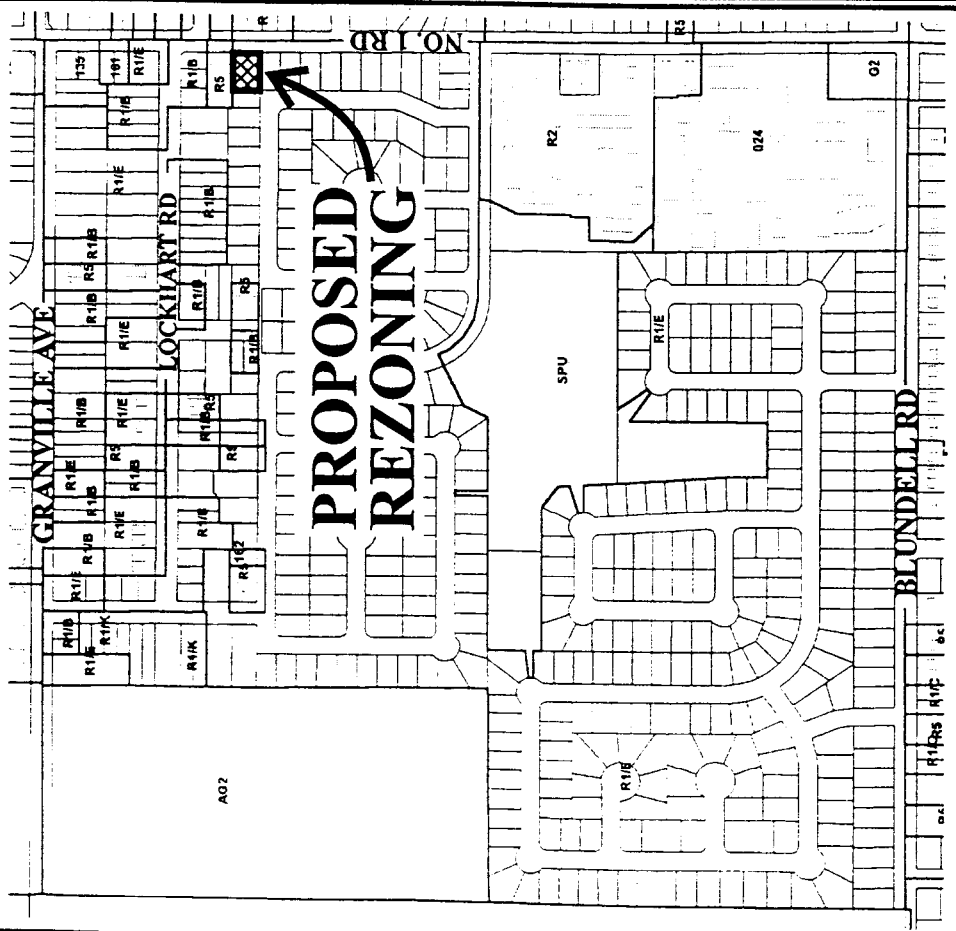
CITY OF RICHMOND
APPROVED for content by originating dept.
HB
APPROVED for legality by Solicitor
<i>[Signature]</i>

MAYOR

CITY CLERK

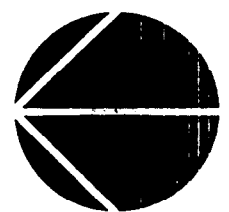


City of Richmond



3931	3939	3951	3971	3979	3991	28.23	28.23	2082
12.29	12.29	12.29	12.29	12.29	31.70			7082

3928	3938	3948	3980	3988	3988	24.34	23.06	24.37	21.38
44.37	44.36	18.10	18.10	16.76					
4.38	18.29	24.38	18.29	16.37	52.94	16.37	18.29	16.37	18.29
48	30.48			7695	18.29	7695	18.29	16.37	18.29
7651	7691	7691	18.29	16.37	18.29	18.29	18.29	18.29	18.29
18.29	18.29	18.29	18.29	16.37	18.29	18.29	18.29	18.29	18.29
7640	7660								
39	30.54								



RZ 02-201254

Original Date: 02/26/02

Revision Date:

Note: Dimensions are in METRES