



**Richmond Zoning and Development Bylaw 5300
Amendment Bylaw 7935 (RZ 05-294809)
9251 NO. 1 ROAD**

The Council of the City of Richmond, in open meeting assembled, enacts as follows:

- 1. The Zoning Map of the City of Richmond, which accompanies and forms part of Richmond Zoning and Development Bylaw 5300, is amended by repealing the existing zoning designation of the following area and by designating it **SINGLE-FAMILY HOUSING DISTRICT (R1 – 0.6)**.

P.I.D. 004-869-061

Lot 29 Section 27 Block 4 North Range 7 West New Westminster District Plan 18367

- 2. This Bylaw may be cited as **“Richmond Zoning and Development Bylaw 5300, Amendment Bylaw 7935”**.

FIRST READING

APR 25 2005

A PUBLIC HEARING WAS HELD ON

MAY 16 2005

SECOND READING

MAY 16 2005


THIRD READING

MAY 16 2005

OTHER REQUIREMENTS SATISFIED

SEP 28 2005

ADOPTED

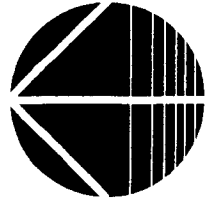
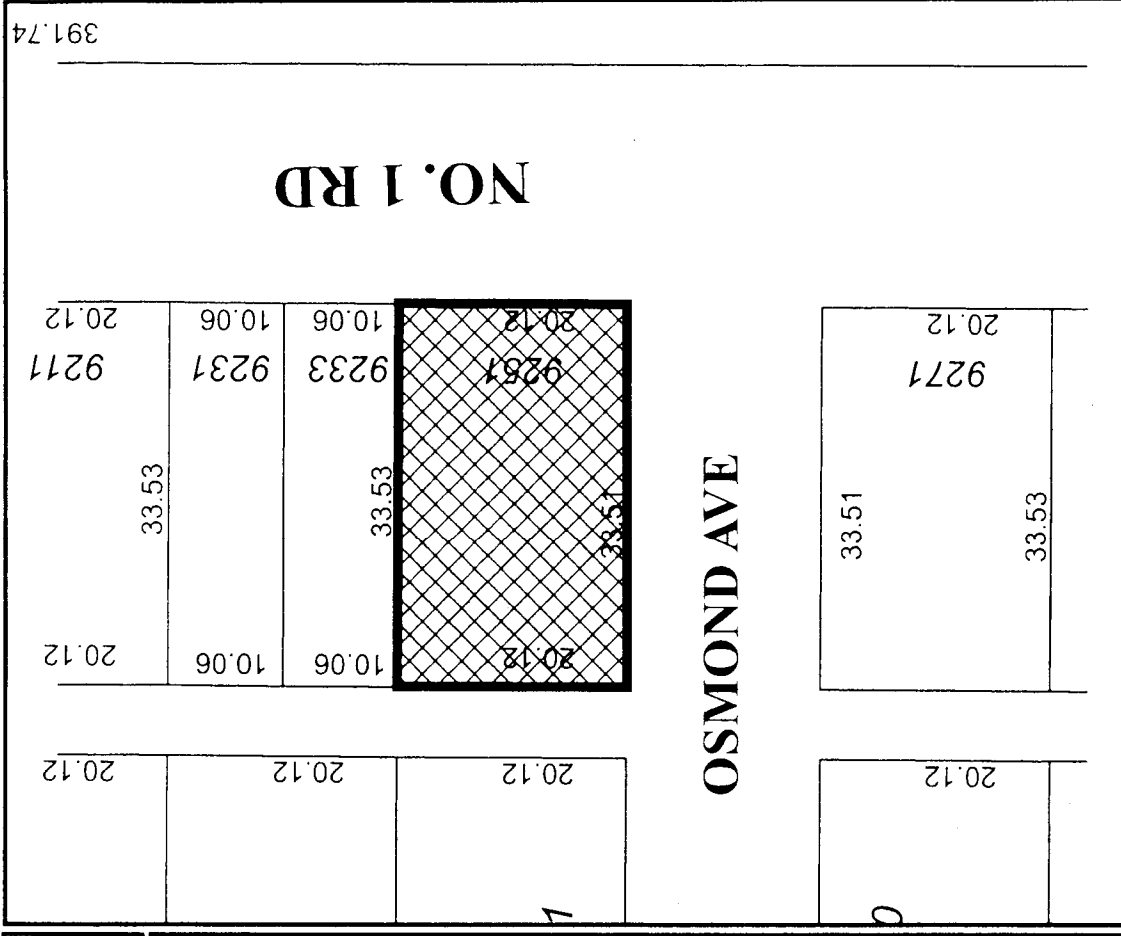
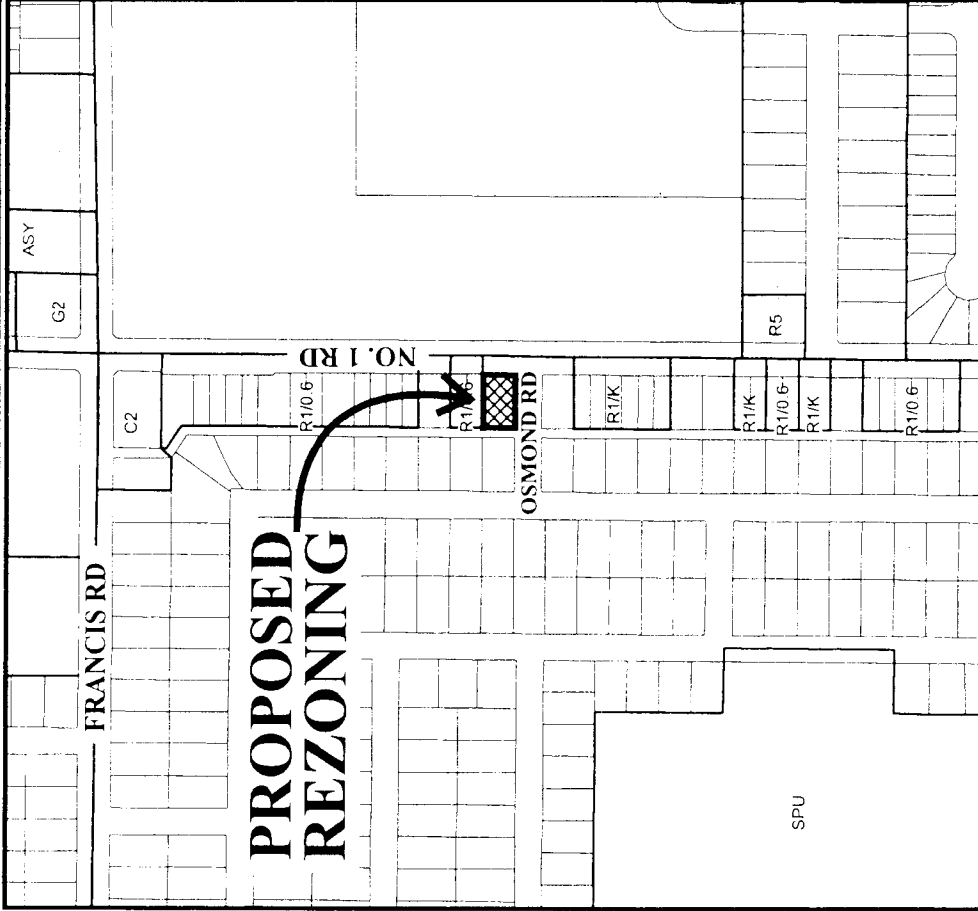


MAYOR

CITY CLERK



City of Richmond



RZ 05-294809

Original Date: 03/16/05

Revision Date:

Note: Dimensions are in METRES