



**Richmond Zoning and Development Bylaw 5300
Amendment Bylaw 8090 (RZ 06-336742)
10451 WILLIAMS ROAD**

The Council of the City of Richmond, in open meeting assembled, enacts as follows:

1. The Zoning Map of the City of Richmond, which accompanies and forms part of Richmond Zoning and Development Bylaw 5300, is amended by repealing the existing zoning designation of the following area and by designating it **SINGLE-FAMILY HOUSING DISTRICT (R1-0.6)**.

P.I.D. 004-700-431

Lot 32 Block 19 Section 26 Block 4 North Range 6 West New Westminster District Plan 18548

2. This Bylaw may be cited as **“Richmond Zoning and Development Bylaw 5300, Amendment Bylaw 8090”**.

FIRST READING

JUL 10 2006

A PUBLIC HEARING WAS HELD ON

SEP 06 2006

SECOND READING

SEP 06 2006

THIRD READING

SEP 06 2006

DEVELOPMENT REQUIREMENTS SATISFIED

SEP 20 2006

ADOPTED

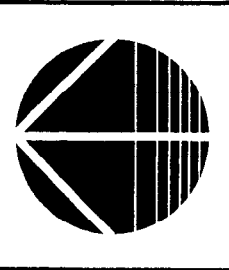
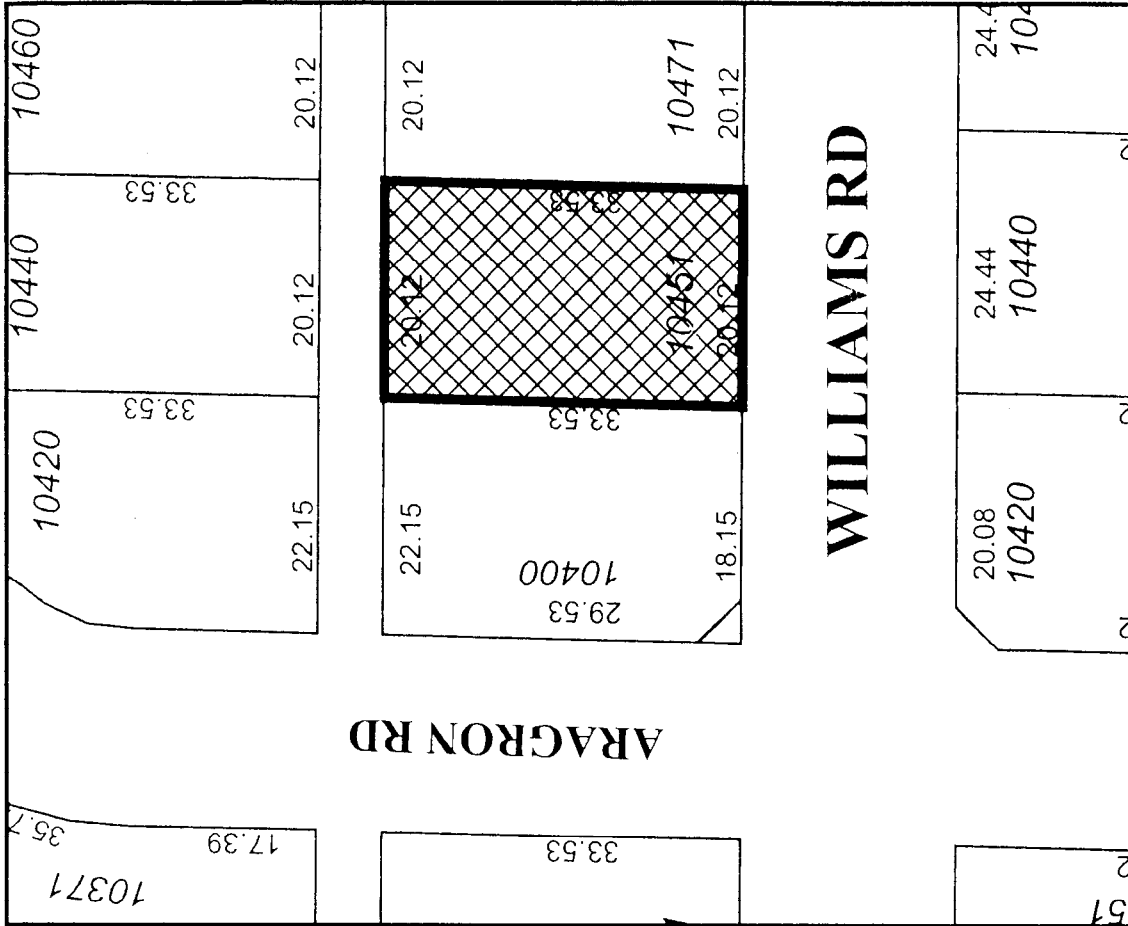
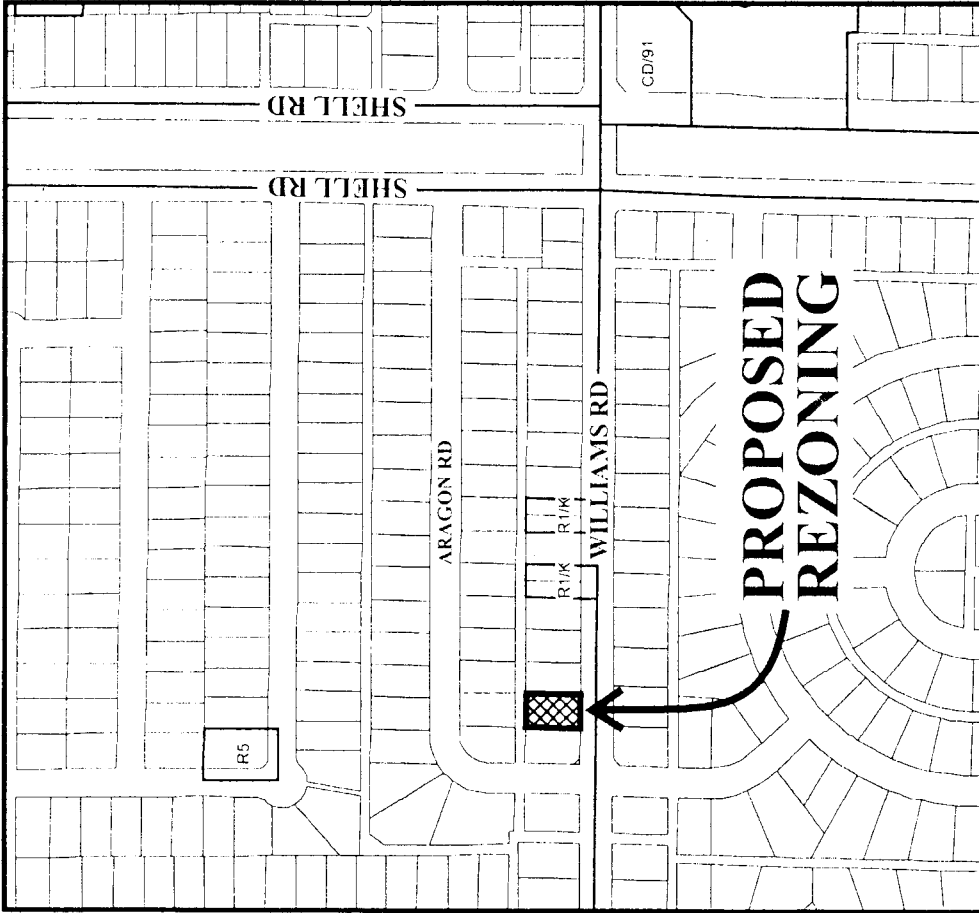
CITY OF RICHMOND
APPROVED by
<i>HB</i>
APPROVED by Director or Solicitor
<i>L.</i>

MAYOR

CORPORATE OFFICER



City of Richmond



RZ 06-336742

Original Date: 05/17/06

Revision Date:

Note: Dimensions are in METRES