



**Richmond Zoning and Development Bylaw 5300  
Amendment Bylaw 7456 (RZ 02-207840)  
7140 ST. ALBANS ROAD**

The Council of the City of Richmond, in open meeting assembled, enacts as follows:

1. The Zoning Map of the City of Richmond, which accompanies and forms part of Richmond Zoning and Development Bylaw 5300, is amended by repealing the existing zoning designation of the following area and by designating it **COMPREHENSIVE DEVELOPMENT DISTRICT (CD/120)**.

P.I.D. 003-966-259

Lot "F" Section 16 Block 4 North Range 6 West New Westminster District Plan 20169

2. This Bylaw may be cited as "**Richmond Zoning and Development Bylaw 5300, Amendment Bylaw 7456**".

FIRST READING

NOV 25 2002

A PUBLIC HEARING WAS HELD ON

DEC 16 2002

SECOND READING

DEC 16 2002

THIRD READING

DEC 16 2002

OTHER REQUIREMENTS SATISFIED

SEP 18 2003

ADOPTED

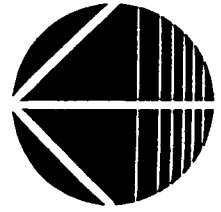
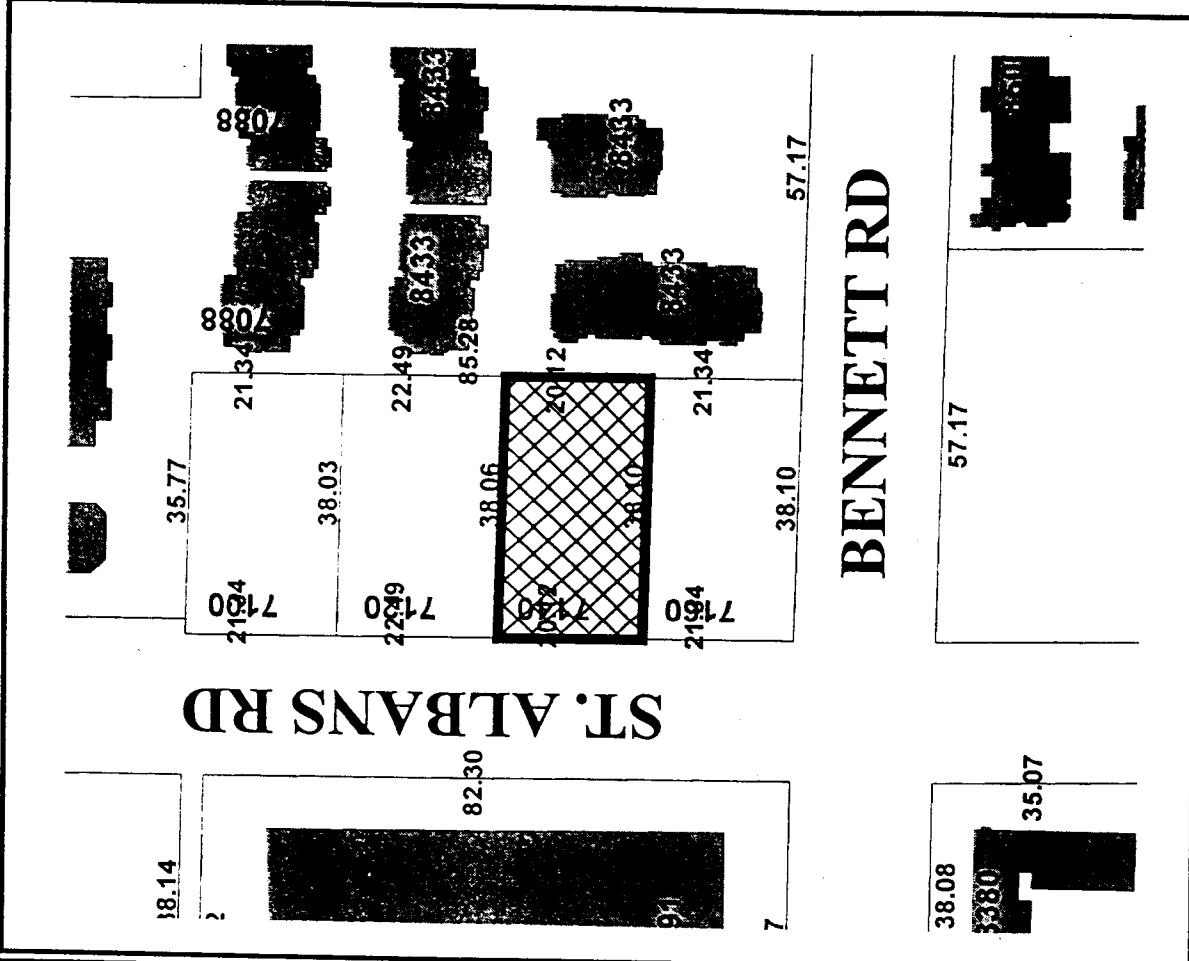
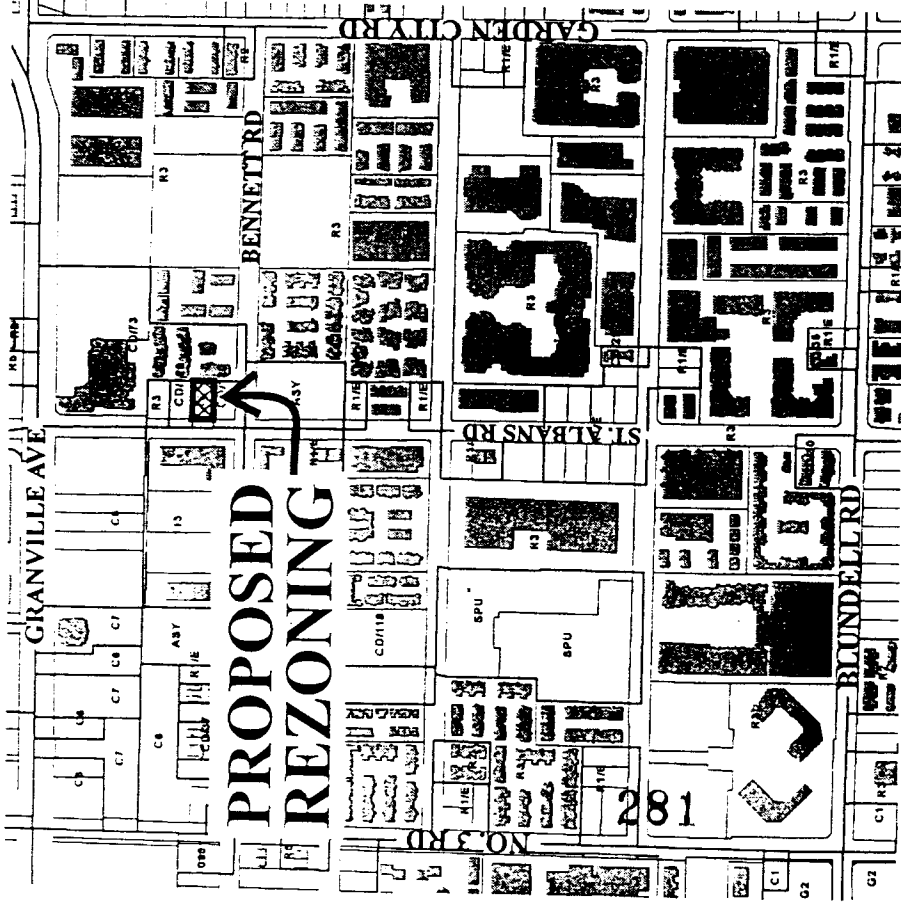
CITY OF RICHMOND
APPROVED for content by originating dept. HB
APPROVED for legality by Solicitor PD

\_\_\_\_\_  
MAYOR

\_\_\_\_\_  
CITY CLERK



# City of Richmond



## RZ 02-207840

Original Date: 06/20/02

Revision Date:

Note: Dimensions are in METRES