



**Richmond Zoning and Development Bylaw 5300
Amendment Bylaw 7857 (RZ 04-278754)
5171 STEVESTON HIGHWAY**

The Council of the City of Richmond, in open meeting assembled, enacts as follows:

- 1. The Zoning Map of the City of Richmond, which accompanies and forms part of Richmond Zoning and Development Bylaw 5300, is amended by repealing the existing zoning designation of the following area and by designating it **TOWNHOUSE DISTRICT (R2)**.

P.I.D. 011-066-822

Parcel "2" (Reference Plan 8073) Lot "B"

Except: Part subdivided by Plan 53481;

Section 36 Block 4 North Range 7 West New Westminster District Plan 4291.

- 2. This Bylaw may be cited as "**Richmond Zoning and Development Bylaw 5300, Amendment Bylaw 7857**".

FIRST READING

PUBLIC HEARING

SECOND READING

THIRD READING

OTHER REQUIREMENTS SATISFIED

ADOPTED

DEC 13 2004
 JAN 17 2005
 JAN 17 2005
 JAN 17 2005
 SEP 01 2006

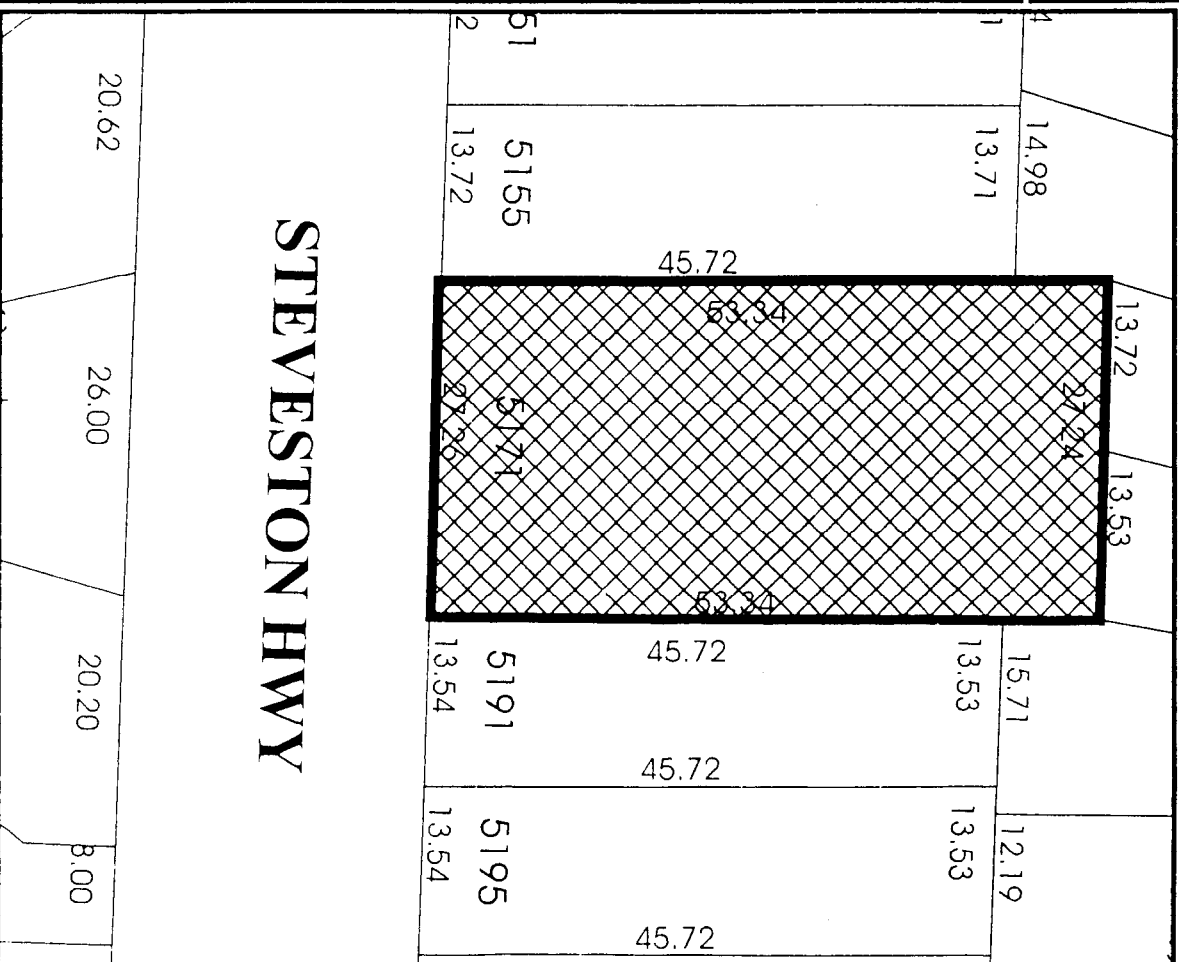
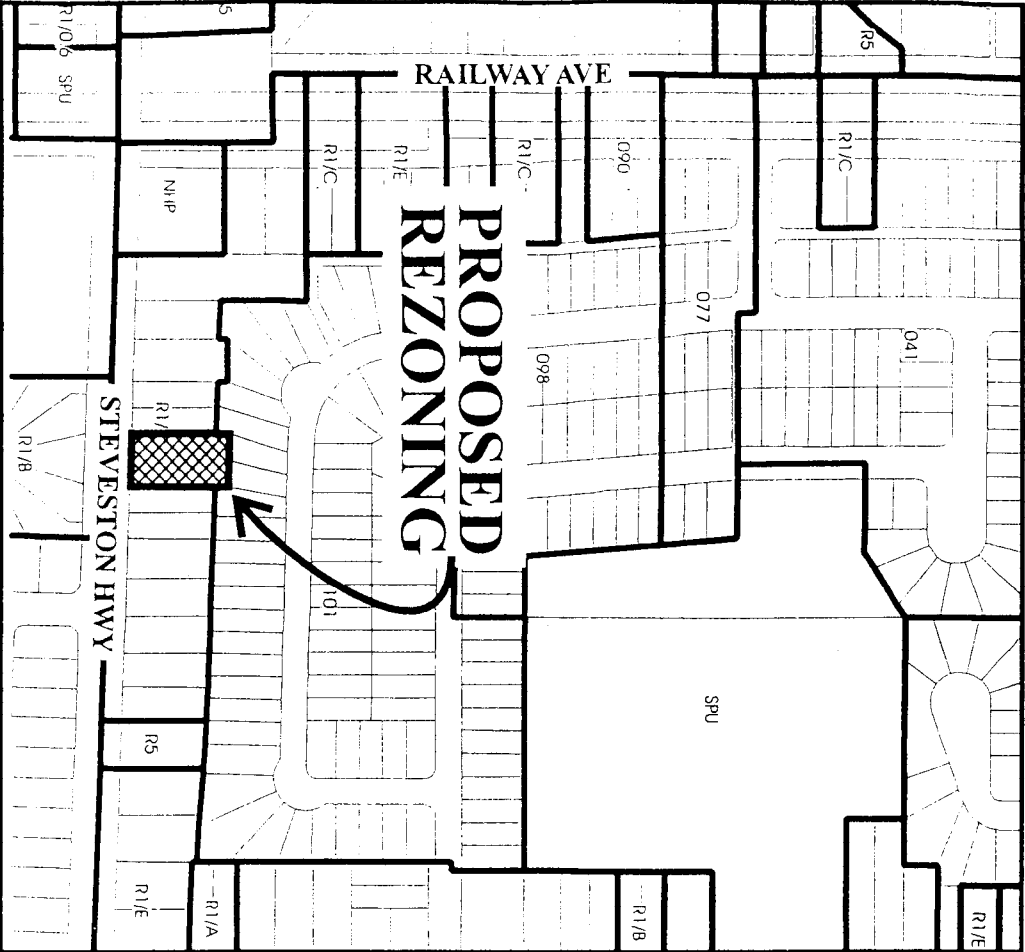
CITY OF RICHMOND
APPROVED for content by originating dept HB
APPROVED for legality by Solicitor RA

MAYOR

CITY CLERK




City of Richmond



STEVESTON HWY

RZ 04-278754



Original Date: 10/25/04

Revision Date:

Note: Dimensions are in METRES