



Richmond Zoning and Development Bylaw 5300
Amendment Bylaw 8245 (RZ 07-361121)
10351 WILLIAMS ROAD

The Council of the City of Richmond, in open meeting assembled, enacts as follows:

- 1. The Zoning Map of the City of Richmond, which accompanies and forms part of Richmond Zoning and Development Bylaw 5300, is amended by repealing the existing zoning designation of the following area and by designating it **SINGLE-FAMILY HOUSING DISTRICT (R1-0.6)**.

P.I.D. 000-819-689

Lot 18 Except Part In Plan LMP28277 Block 17 Section 26 Block 4 North Range 6 West
New Westminster District Plan 18549

- 2. This Bylaw may be cited as “**Richmond Zoning and Development Bylaw 5300, Amendment Bylaw 8245**”.

FIRST READING

MAY 28 2007

A PUBLIC HEARING WAS HELD ON

JUN 18 2007

SECOND READING

JUN 18 2007


THIRD READING

JUN 18 2007

OTHER REQUIREMENTS SATISFIED

SEP 05 2007

ADOPTED

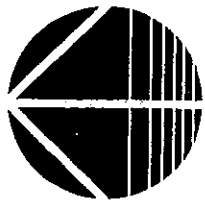
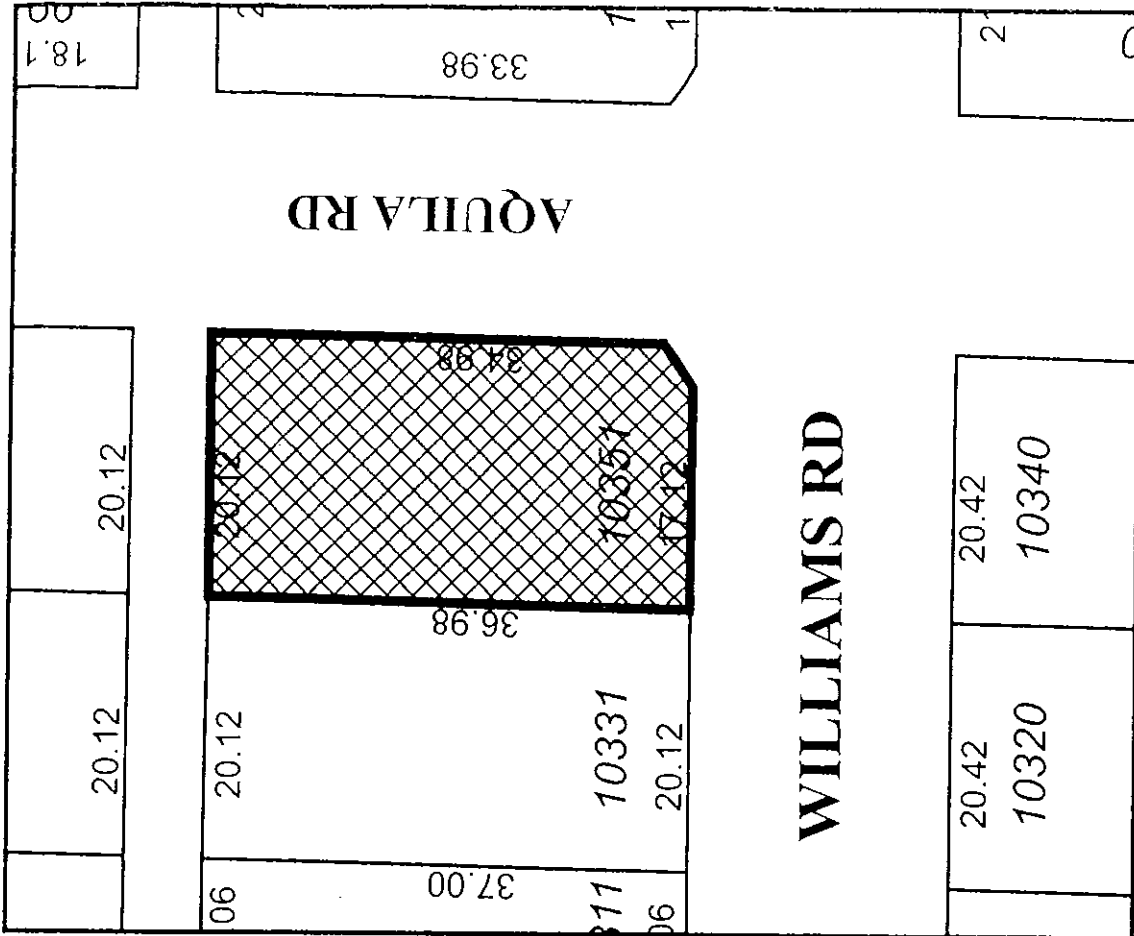
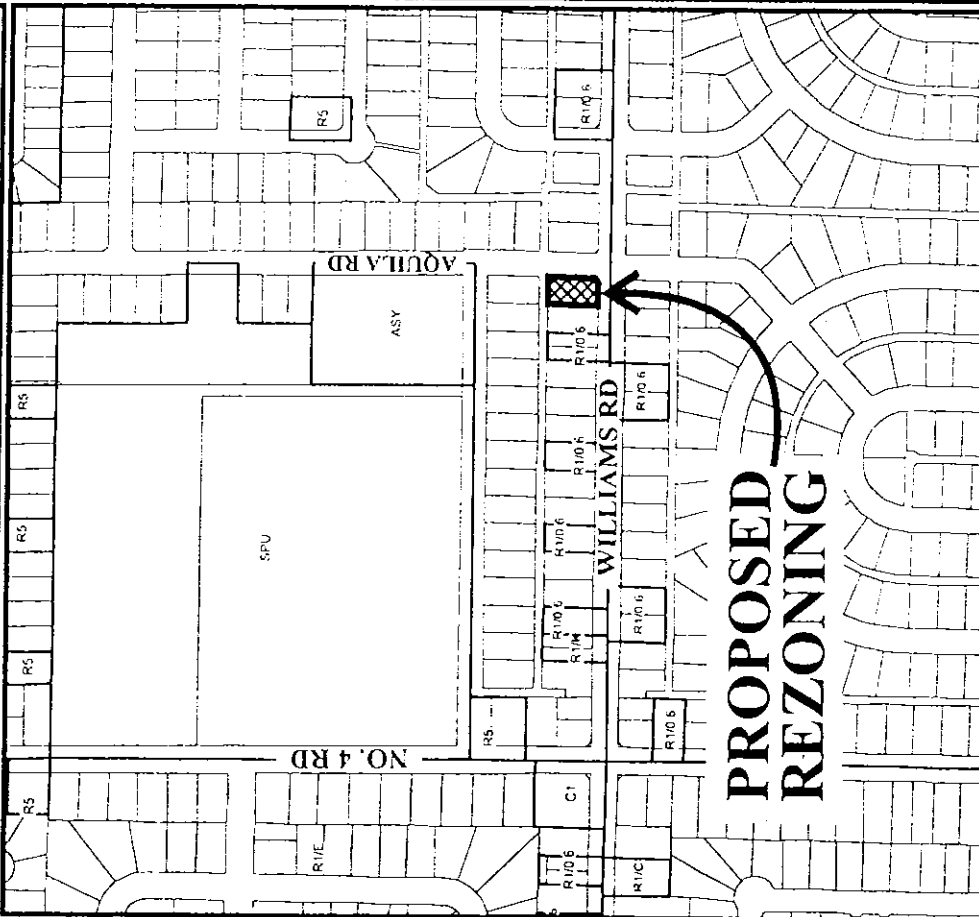


MAYOR

CORPORATE OFFICER



City of Richmond



RZ 07-361121

Original Date: 02/20/07

Revision Date:

Note: Dimensions are in METRES