



Richmond Zoning and Development Bylaw 5300
Amendment Bylaw 8183 (RZ 06-338011)
10680 WILLIAMS ROAD

The Council of the City of Richmond, in open meeting assembled, enacts as follows:

- 1. The Zoning Map of the City of Richmond, which accompanies and forms part of Richmond Zoning and Development Bylaw 5300, is amended by repealing the existing zoning designation of the following area and by designating it **SINGLE-FAMILY HOUSING DISTRICT (R1-0.6)**.

P.I.D. 004-023-790

Lot 30 Block 12 Section 35 Block 4 North Range 6 West New Westminster District Plan 18551

- 2. This Bylaw may be cited as “**Richmond Zoning and Development Bylaw 5300, Amendment Bylaw 8183**”.

FIRST READING

JAN 22 2007

A PUBLIC HEARING WAS HELD ON

FEB 19 2007

SECOND READING

FEB 19 2007

THIRD READING

FEB 19 2007

OTHER REQUIREMENTS SATISFIED

SEP 05 2007

ADOPTED



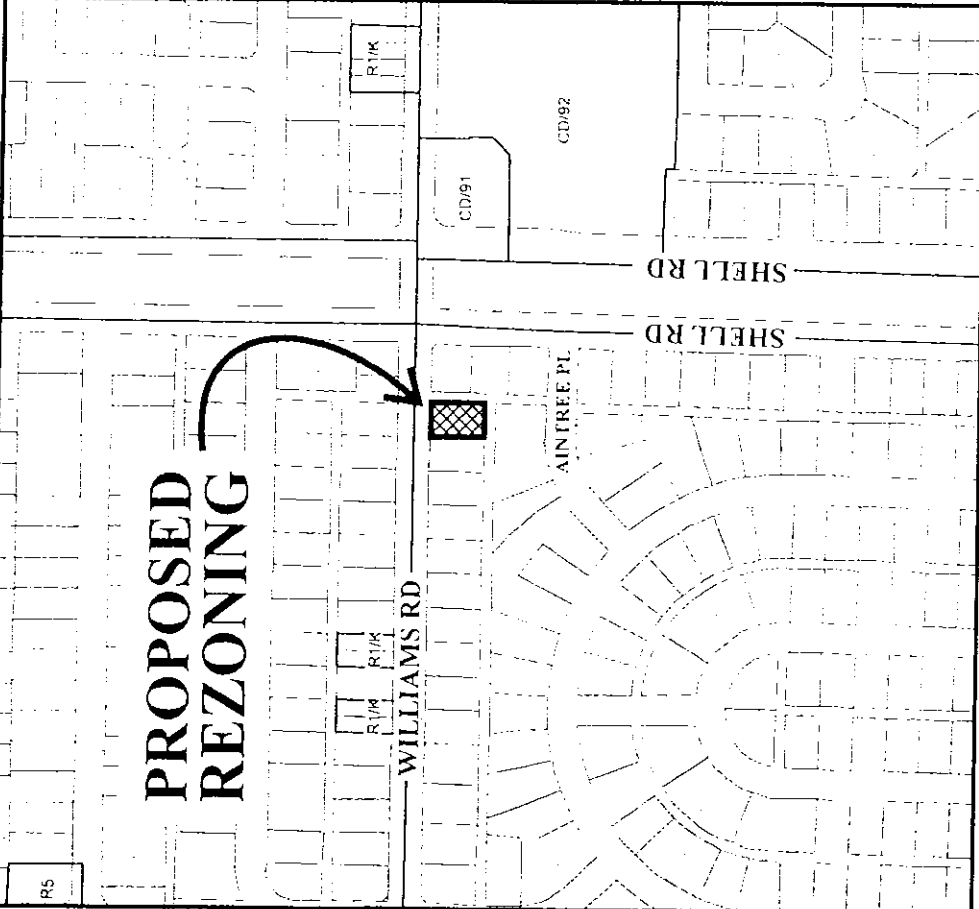
MAYOR

CORPORATE OFFICER

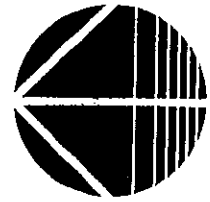
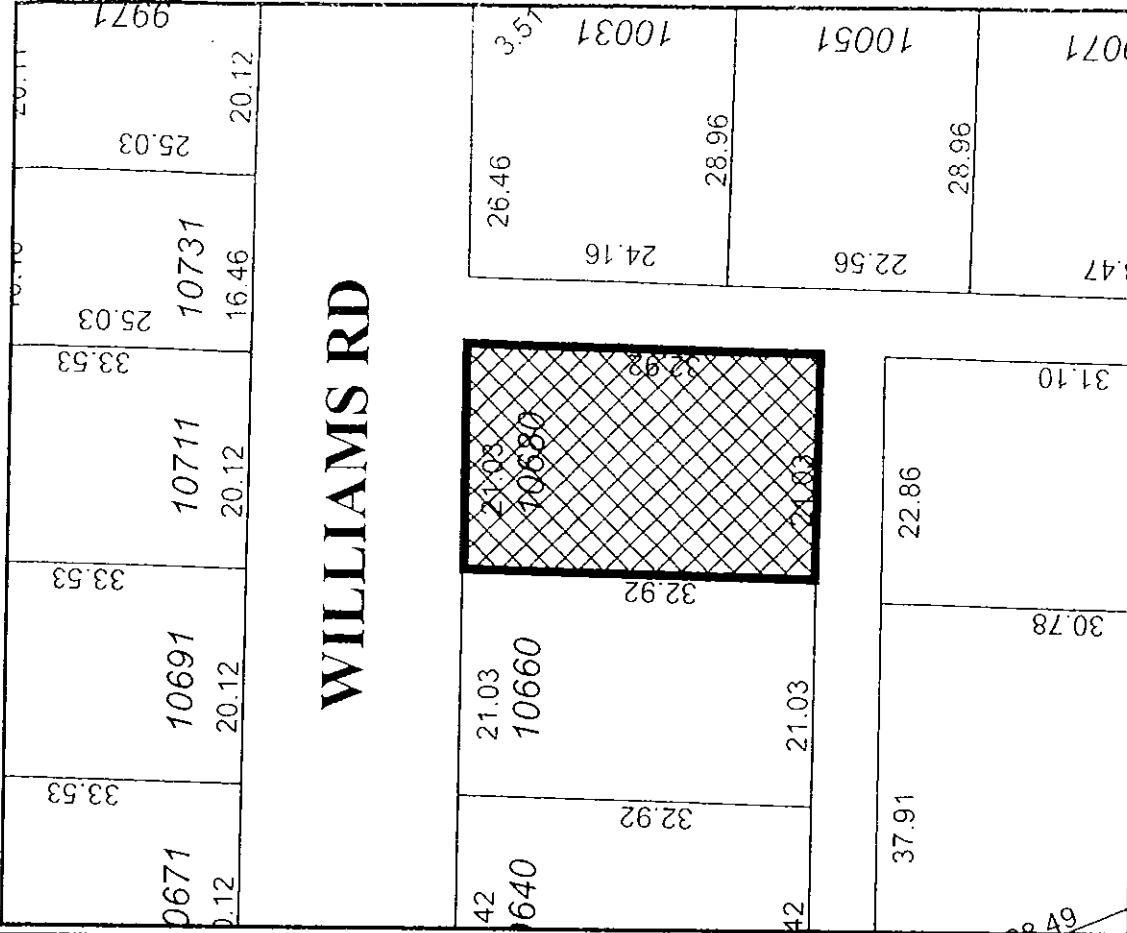


City of Richmond

PROPOSED REZONING



WILLIAMS RD



RZ 06-338011

Original Date: 06/09/06

Revision Date:

Note: Dimensions are in METERS