



Richmond Zoning and Development Bylaw 5300
Amendment Bylaw 8177 (RZ 06-348076)
11631/11651 MONTEGO STREET

The Council of the City of Richmond, in open meeting assembled, enacts as follows:

- 1. The Zoning Map of the City of Richmond, which accompanies and forms part of Richmond Zoning and Development Bylaw 5300, is amended by repealing the existing zoning designation of the following area and by designating it **SINGLE-FAMILY HOUSING DISTRICT, SUBDIVISION AREA B (R1/B)**.

P.I.D. 003-598-471

Lot 12 Section 36 Block 5 North Range 6 West New Westminster District Plan 17398

- 2. This Bylaw may be cited as “**Richmond Zoning and Development Bylaw 5300, Amendment Bylaw 8177**”.

FIRST READING

DEC 19 2006

A PUBLIC HEARING WAS HELD ON

JAN 15 2007

SECOND READING

JAN 15 2007

THIRD READING

JAN 15 2007

OTHER REQUIREMENTS SATISFIED

AUG 14 2007

ADOPTED



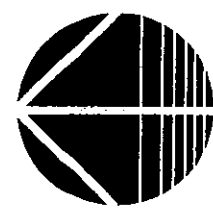
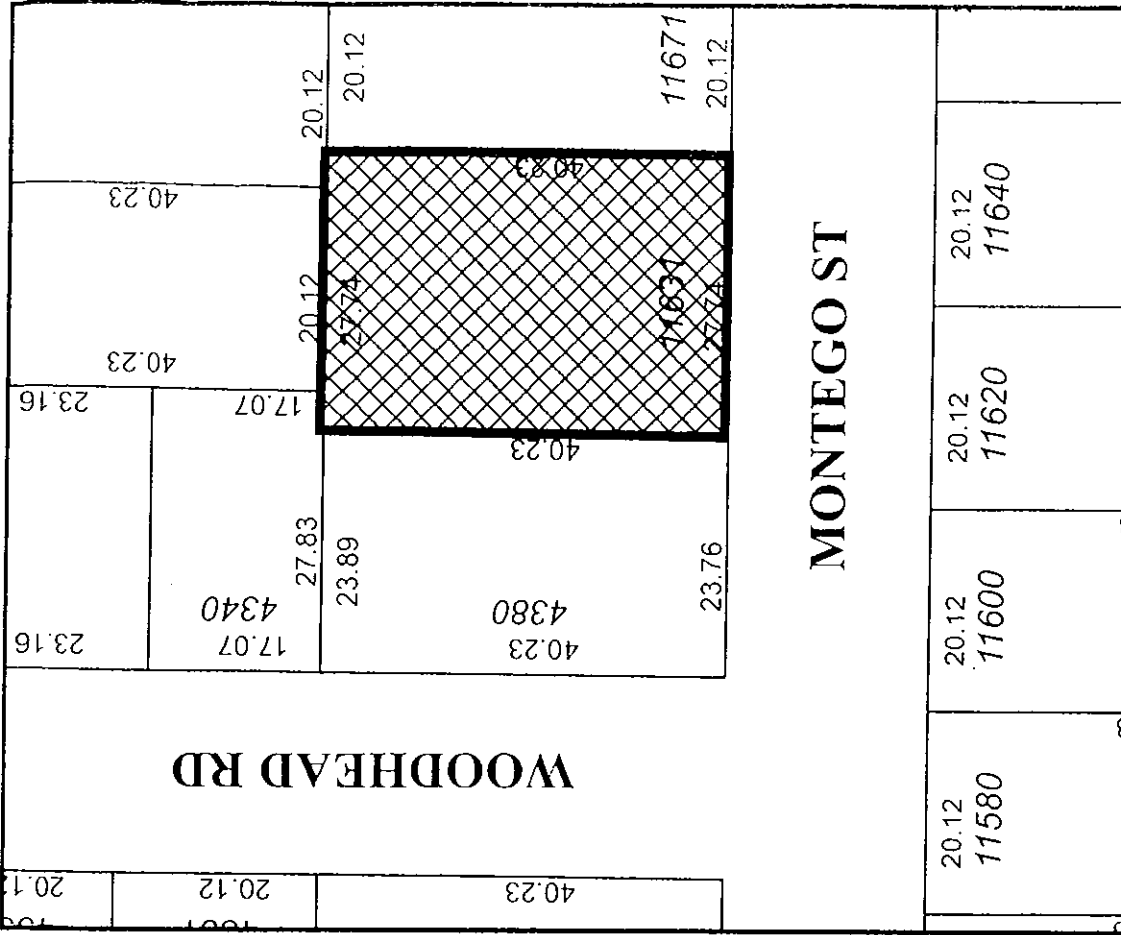
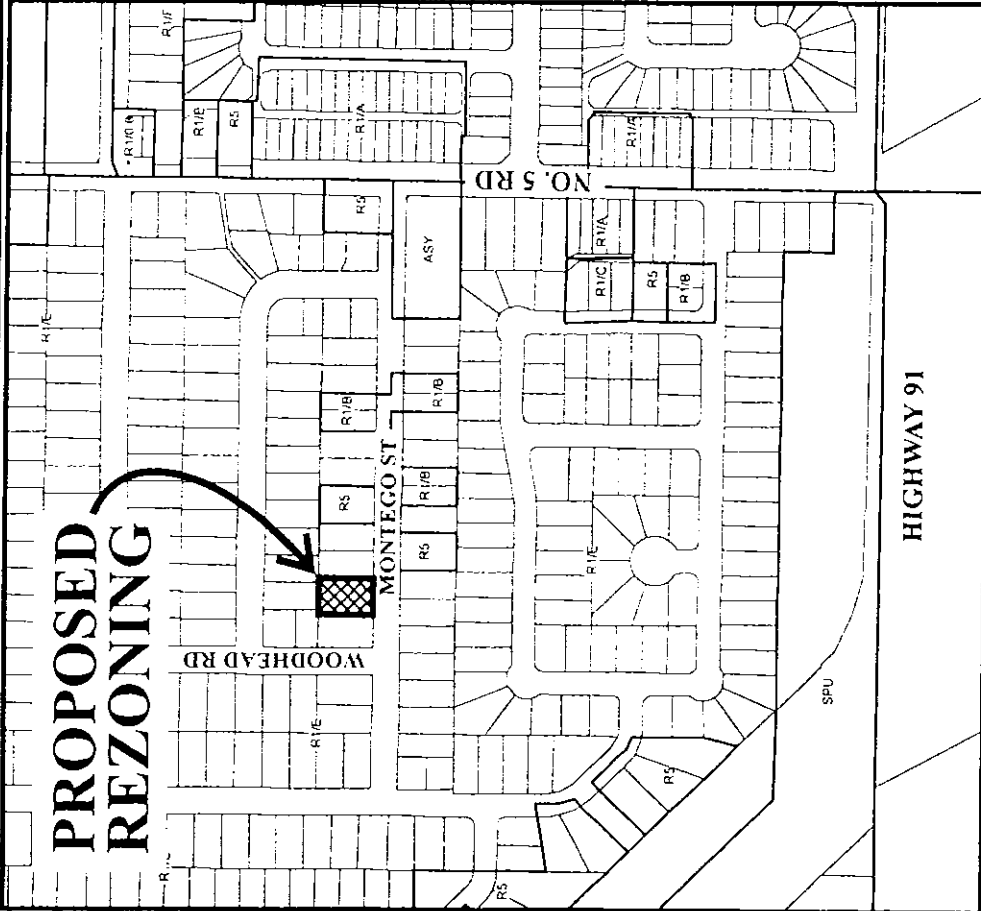
MAYOR

CORPORATE OFFICER



City of Richmond

PROPOSED REZONING



RZ 06-348076

Original Date: 09/18/06

Revision Date:

Note: Dimensions are in METRES