



Richmond Zoning and Development Bylaw 5300
Amendment Bylaw 8115 (RZ 05-296591)
11991 No. 1 Road and 3931 Chatham Street

The Council of the City of Richmond, in open meeting assembled, enacts as follows:

- 1. The Zoning Map of the City of Richmond, which accompanies and forms part of Richmond Zoning and Development Bylaw 5300, is amended by repealing the existing zoning designation of the following area and by designating it "Steveston Commercial (Three-Storey) District (C5)".

P.I.D. 012-315-460

Lot 10 Section 3 Block 3 North Range 7 West New Westminster District Plan 1691

P.I.D. 012-315-494

Lot 11 Section 3 Block 3 North Range 7 West New Westminster District Plan 1691

- 2. This Bylaw may be cited as "Richmond Zoning and Development Bylaw 5300, Amendment Bylaw 8115".

FIRST READING

NOV 27 2006

A PUBLIC HEARING WAS HELD ON

DEC 18 2006

SECOND READING

DEC 18 2006


THIRD READING

DEC 18 2006

OTHER REQUIREMENTS SATISFIED

SEP 05 2007

ADOPTED



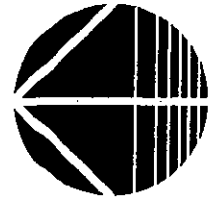
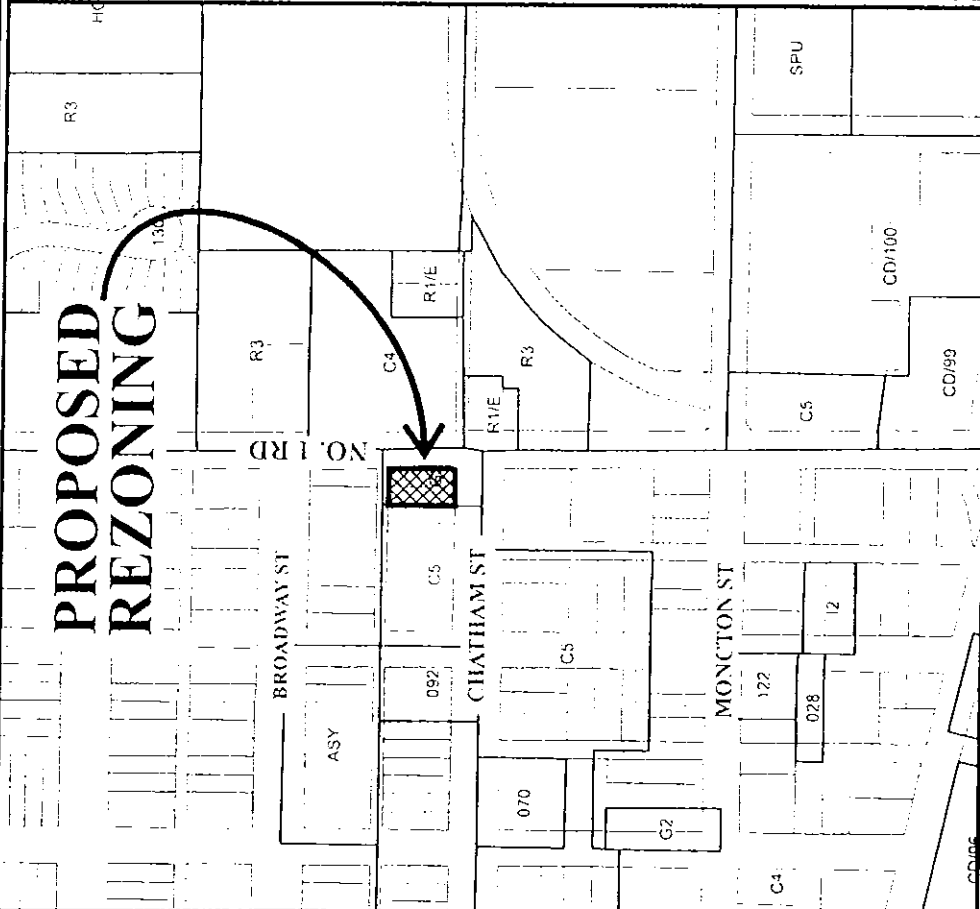
MAYOR

CORPORATE OFFICER



City of Richmond

PROPOSED REZONING



RZ 05-296591

Original Date: 04/21/05

Revision Date: 10/17/06

Note: Dimensions are in METERS

