



**Richmond Zoning and Development Bylaw 5300
Amendment Bylaw 7326 (RZ 02-199174)
11271 WILLIAMS ROAD**

The Council of the City of Richmond, in open meeting assembled, enacts as follows:

- 1. The Zoning Map of the City of Richmond, which accompanies and forms part of Richmond Zoning and Development Bylaw 5300, is amended by repealing the existing zoning designation of the following area and by designating it **SINGLE FAMILY HOUSING DISTRICT, SUBDIVISION AREA K (R1/K)**.

P.I.D. 010-441-573

Lot 5 Block 2 Section 25 Block 4 North Range 6 West New Westminster District Plan 18935

- 2. This Bylaw may be cited as **“Richmond Zoning and Development Bylaw 5300, Amendment Bylaw 7326”**.

FIRST READING

A PUBLIC HEARING WAS HELD ON

SECOND READING

THIRD READING

OTHER REQUIREMENTS SATISFIED

ADOPTED

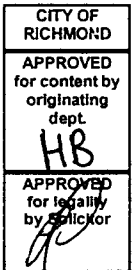
FEB 11 2002

JUL 15 2002

JUL 15 2002

JUL 15 2002

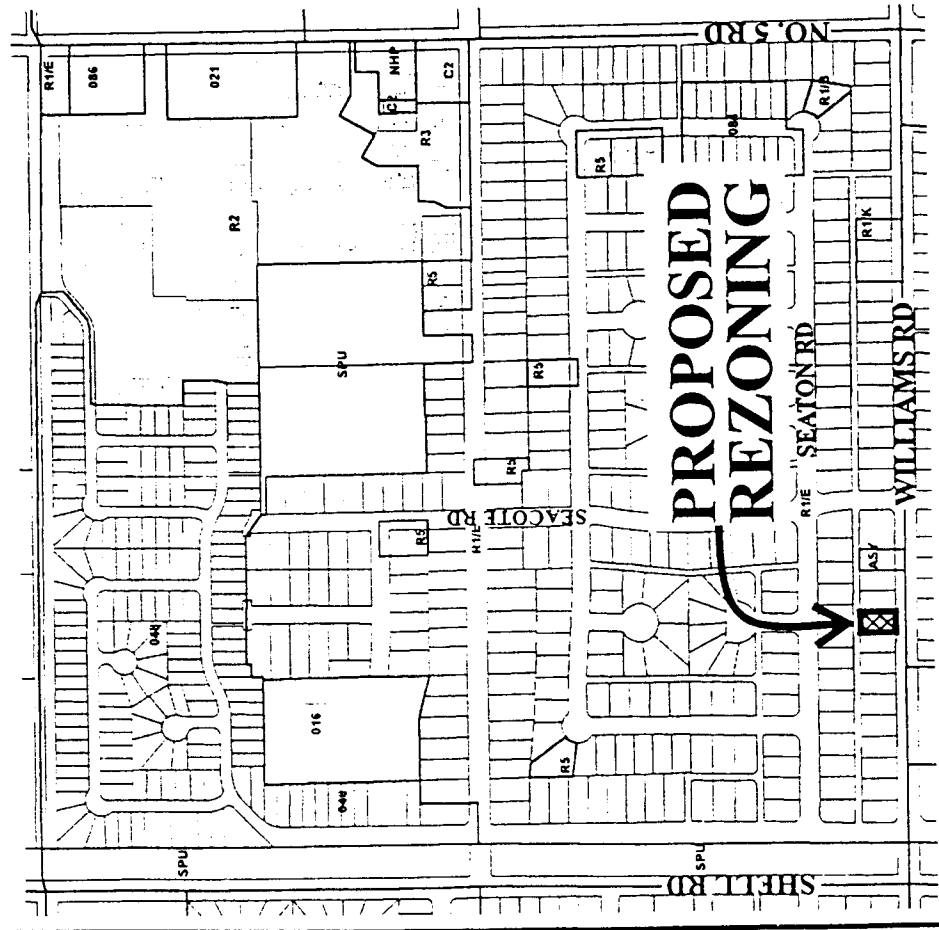
SEP - 4 2002



MAYOR

CITY CLERK

City of Richmond



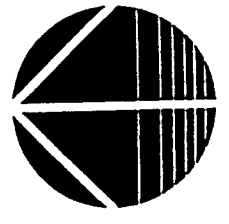
530

79-240	79-260	79-280	79-300	79-320	79-340	1
32.31	32.31	32.31	32.31	32.31	32.31	32.31
20.73	20.73	20.73	20.73	21.30	22.86	
15	20.15	20.15	20.15	20.15	20.15	31
32.31	32.31	32.31	32.31	32.31	32.31	
231	11251	11291	11311	11331	11351	113
15	20.15	20.15	20.15	20.15	20.15	

WILLIAMS RD

79-240	79-260	79-280	79-300	79-320	79-340
0.49	33.53	33.53	33.53	33.53	33.53
17.07	20.12	20.12	20.12	20.12	20.12
5.06	35.38	31.70	20.12	20.12	20.12

RZ 02-199174



Original Date: 01/10/02

Revision Date:

Note: Dimensions are in METRES

