



**Richmond Zoning and Development Bylaw 5300  
Amendment Bylaw 7303 (RZ 01-190942)  
9051 AND 9071 BECKWITH ROAD**

The Council of the City of Richmond, in open meeting assembled, enacts as follows:

- 1. The Zoning Map of the City of Richmond, which accompanies and forms part of Richmond Zoning and Development Bylaw 5300, is amended by repealing the existing zoning designation of the following areas and by designating them **AUTOMOBILE-ORIENTED COMMERCIAL DISTRICT (C6)**.

P.I.D. 003-640-981

Lot 25 Section 22 Block 5 North Range 6 West New Westminster District Plan 13817

and

P.I.D. 008-141-223

Lot 26 Section 22 Block 5 North Range 6 West New Westminster District Plan 13817

- 2. This Bylaw may be cited as **“Richmond Zoning and Development Bylaw 5300, Amendment Bylaw 7303”**.

FIRST READING

JAN 28 2002

A PUBLIC HEARING WAS HELD ON

FEB 18 2002

SECOND READING

FEB 18 2002

THIRD READING

FEB 18 2002

MINISTRY OF TRANSPORTATION APPROVAL

MAR - 7 2002

OTHER REQUIREMENTS SATISFIED

SEP - 4 2002

ADOPTED

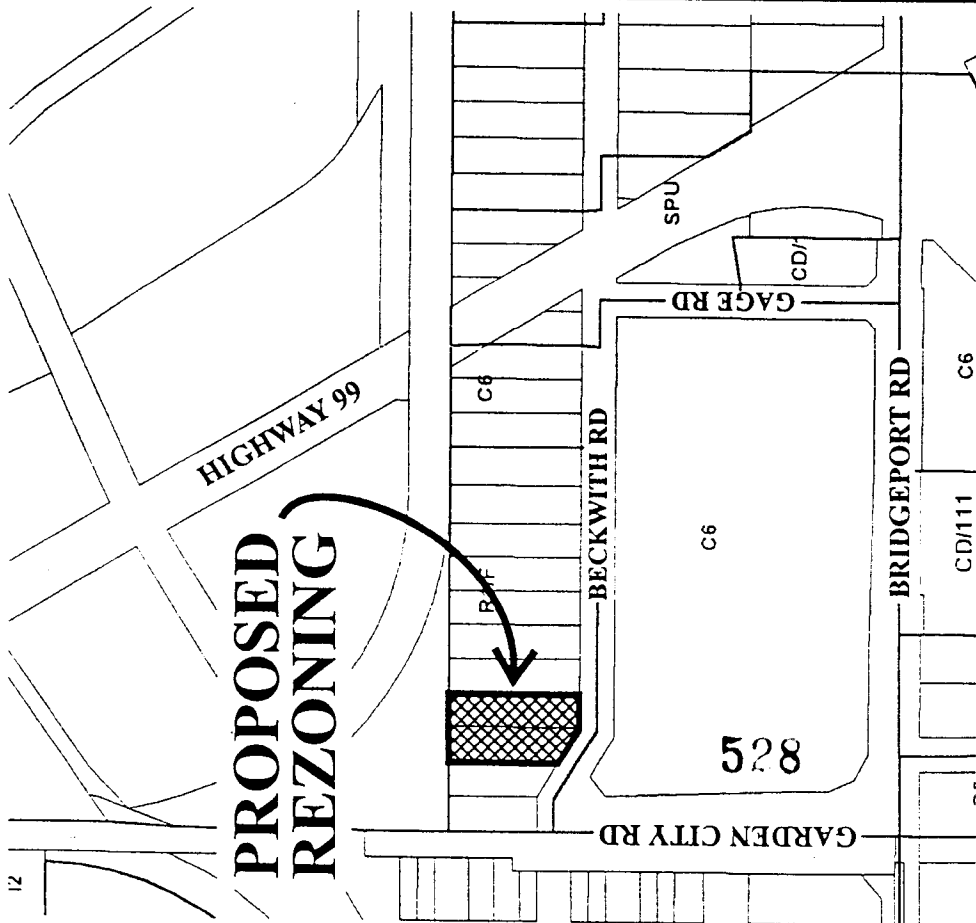
CITY OF RICHMOND
APPROVED for content by originating dept.
HB
APPROVED for legality by Solicitor
PTO

\_\_\_\_\_  
MAYOR

\_\_\_\_\_  
CITY CLERK



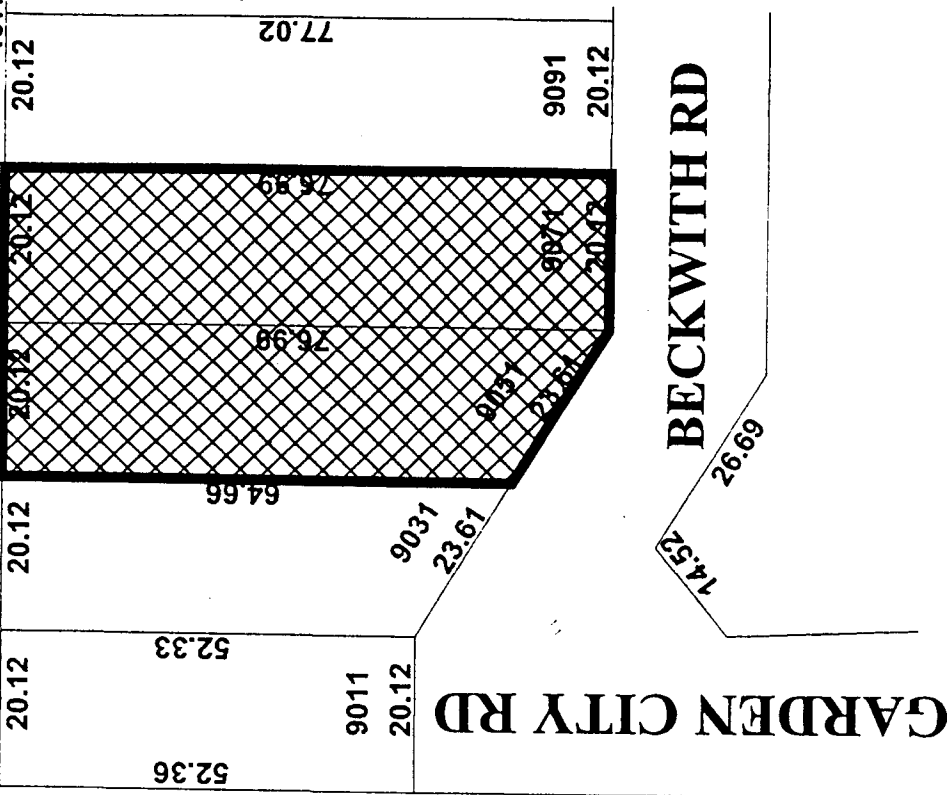
# City of Richmond



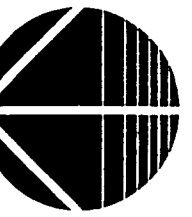
86.20

53

309.62



## RZ 01-190942



Original Date: 08/14/01

Revision Date:

Note: Dimensions are in METRES