



City of Richmond

Report to Committee

To: Public Works and Transportation Committee **Date:** August 11, 2003
From: Steve Ono, P.Eng.
Director, Engineering **File:** 0185-01
Re: **New RoadWorks Section of Web Site for Engineering & Public Works**

Staff Recommendation

That the report "New RoadWorks Section of Web Site for Engineering & Public Works" from the Director of Engineering be received for information.

Steve Ono, P.Eng.
Director, Engineering
(4394)

Att. 1

FOR ORIGINATING DIVISION USE ONLY

CONCURRENCE OF GENERAL MANAGER

Staff Report

Origin

Engineering and Public Works developed an interactive section of the City web site called "RoadWorks," allowing the public to easily access information not previously available on-line. As requested by the Chair of the Public Works and Transportation Committee, this information is timely as it coincides with the peak of construction season.

Analysis

Until now, the Engineering and Public Works web pages provided limited information on the type, location and date of construction activity occurring in Richmond. These pages have been replaced with a comprehensive, interactive section that provides real-time information such as:

- Capital construction project locations, schedule, scope of work and estimated costs;
- Paving program locations, times and estimated schedule;
- Integrated information from the Urban Development, Parks and Community Safety Divisions';
- Quick links to related topics, as well as to GIS;
- Creation of Noise Bylaw Exemption information, and Project WET program page.

These are just a few new features added to enhance our communication with stakeholders.

A RoadWorks graphic icon has also been created as a visual identifier, and promote quick recall in the minds of local residents. Please refer to the screen print attached to this report.


The marketing component is underway, which will inform resident's that this information is available on-line, and where to find it.

Financial Impact


There is no financial impact at this time.

Conclusion

This initiative will assist local residents and the motoring public with information of what is happening on Richmond streets. The first phase of the site is complete, with opportunities to provide more comprehensive information in future.



Sandy E. Webster
Public Works Liaison
(4371)



City of Richmond

British Columbia, Canada

City Conta
Feedback Fc
Site Sea
Related Li
H

[Home](#)

[Discover Richmond](#) • [News](#) • [Council](#) • [Administration](#) • [Services](#) • [Pay & Purchase](#) • [Re](#)

You are here: [City of Richmond](#) > [City Services](#) > [Roads, Dykes, Water & Sewers](#) > Welcome to RoadWorks

Roads, Dykes, Water & Sewers

- ▶ About Public Works
- ▶ Public Works Inspection Request
- ▶ Report Road Hazards

Welcome to RoadWorks



Construction Projects

- ▶ RoadWorks
- ▶ 2003 Construction Project Information
- ▶ Paving Program
- ▶ Bike Lanes & Traffic Calming
- ▶ Noise Bylaw Exemptions
- ▶ 2002 Completed Projects

The City of Richmond RoadWorks section is designed to give you up-to-date information on construction activities year round, and answer questions you may have.

The map below outlines all areas in Richmond that have scheduled construction activity in 2003, which largely includes roads, water, sewerage and drainage construction. Emergency road repairs and some road paving may not appear on this map due to emergency construction and timeframes.

Related Topics
Road Work Advisories
Visit the GIS Section
Recycling and Garbage Collection Schedule
Bylaws of the City
Discover Richmond Parks

Information

- ▶ Snow Removal
- ▶ Street Sweeping
- ▶ Ditch Infill
- ▶ Installation Specifications & Standard Drawings
- ▶ Landscaping

Click on the numbered/lettered areas indicated on the map to learn more about construction in your area:

Water Services

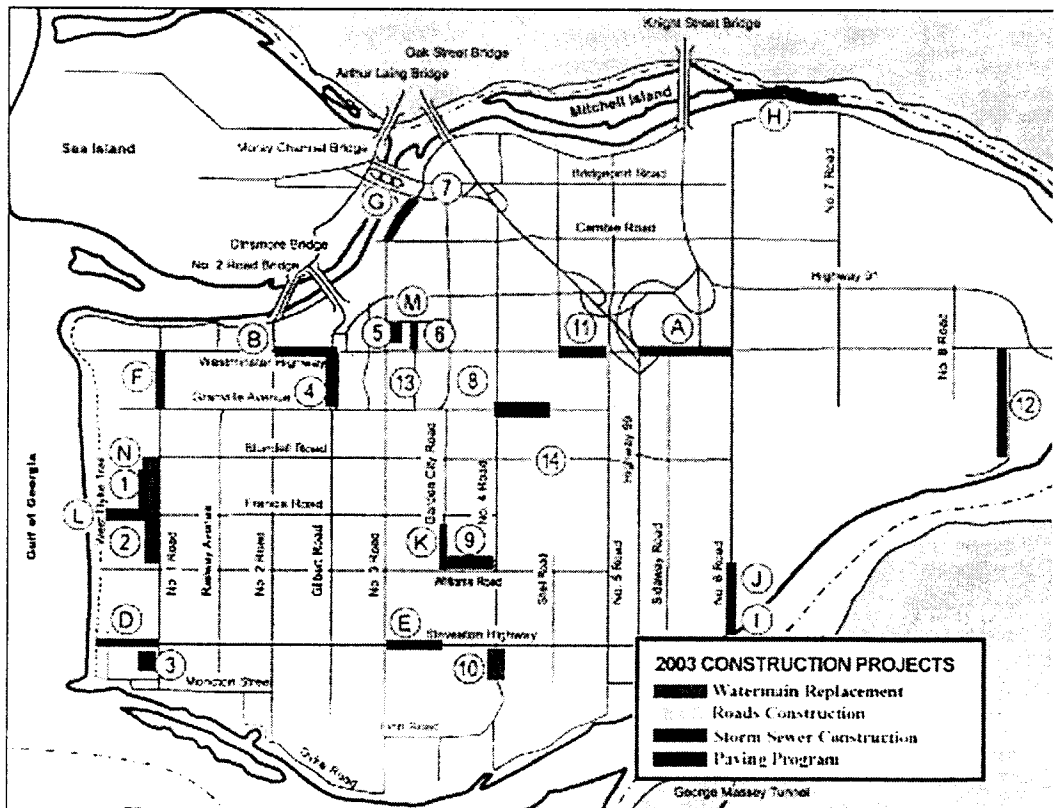
- ▶ Water Services Dept.
- ▶ Project Wet
- ▶ Water Services Feedback

Procedures & Policies

- ▶ Local Improvement Program
- ▶ Damage Deposit
- ▶ Unauthorized Changes or Damages to City Property
- ▶ Engineering Design Specifications
- ▶ Public Works Division Map Costs

Resources

- ▶ Related Links



Go To >

[Roadwork Advisories](#)

2003 Construction Projects

1. The More's Subdivision Watermain Replacement	8. Granville Ave Ditch Infill; No. 4 Rd to Shell Rd.
2. The Mond's Subdivision Watermain Replacement	9. Bakerview Subdivision Watermain Replacement
3. Paved Walkway; Georgia Street No. 1 Rd to 4th Ave	10. Watermain Replacement; No. 4 Rd, Steveston to Monteith
4. Watermain Replacement; Gilbert Road, Granville to Westminster	11. Watermain Replacement; Westminster Hwy, Shell Rd to No. 5 Rd
5. Sidewalk Construction; Alderbridge, Cedarbridge to Elmbridge	12. Nelson Road Widening; Blundell to Westminster
6. Sanitary Sewer Forcemain Replacement; Lansdowne Rd, No. 3 Rd to Kwantlen	13. City Centre Sanitary Sewer Area Study & Rehabilitation
7. Garden City Road Extension	14. Blundell Road; No. 4 Rd to No 5 Rd. Storm, Watermain & Paving

City Services

- ▶ [Publications List](#)
- ▶ [Publications - "How to Order"](#)
- ▶ [About Our Services](#)
- ▶ [Building & Development](#)
- ▶ [Business Development](#)
- ▶ [City Archives](#)
- ▶ [City Publications](#)
- ▶ [Community & Social Planning](#)
- ▶ [Community Safety & Emergency Services](#)
- ▶ [Employment Information](#)
- ▶ [Environmental Sustainability](#)
- ▶ [Finance & Taxes](#)
- ▶ [Gateway Theatre](#)
- ▶ [Library](#)
- ▶ [Parks, Recreation, Culture & Heritage](#)
- ▶ [Partners for Beautification](#)
- ▶ [Recycling & Garbage](#)
- ▶ [Roads, Dykes, Water & Sewers](#)
- ▶ [Transportation, Traffic & Parking](#)
- ▶ [Youth Services](#)

2003 Paving Program

A. Westminster Hwy; 99 Overpass to No. 6 Rd.	H. River Rd; No. 6 Rd. to No. 7 Rd.
B. Westminster Hwy; No. 2 Rd. to Gilbert Rd.	I. No. 6 Rd; N. of Steveston Hwy.
C. Westminster Hwy; Smith Rd. to McLean Rd.	J. No. 6 Rd; S. of Williams Rd.
D. Steveston Hwy; 7th Ave. to No. 1 Rd.	K. Garden City Rd; Williams Rd. to 50m S of Francis
E. Steveston Hwy; No. 3 Rd. to Garden City (ROW)	L. Francis Rd; No. 1 Rd. to Seafair Dr.
F. No. 1 Rd; Granville Ave. to Westminster Hwy.	M. Cooney Rd; Westminster Hwy. to Cook Rd.
G. No. 3 Rd; Airport Way to Cambie Rd. S.	N. Subdivision Locations

07.31.0:

Go To >

- ▶ [Service Directory](#)
- ▶ [Pay & Purchase](#)
- ▶ [Bylaws](#)