



**Richmond Zoning and Development Bylaw 5300
Amendment Bylaw 7518 (RZ 03-223342)
7160 WILLIAMS ROAD**

The Council of the City of Richmond, in open meeting assembled, enacts as follows:

1. The Zoning Map of the City of Richmond, which accompanies and forms part of Richmond Zoning and Development Bylaw 5300, is amended by repealing the existing zoning designation of the following area and by designating it **SINGLE FAMILY HOUSING DISTRICT, SUBDIVISION AREA K (R1/K)**.

P.I.D. 004-025-199

Lot 15 Section 32 Block 4 North Range 6 West New Westminster District Plan 15143

2. This Bylaw may be cited as "**Richmond Zoning and Development Bylaw 5300, Amendment Bylaw 7518**".

FIRST READING

A PUBLIC HEARING WAS HELD ON

SECOND READING

THIRD READING

OTHER REQUIREMENTS SATISFIED

ADOPTED


MAY 12 2003

JUN 16 2003

JUN 16 2003

JUN 16 2003

JUL 24 2003

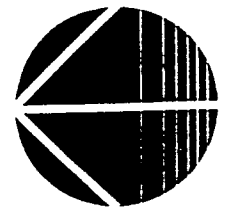
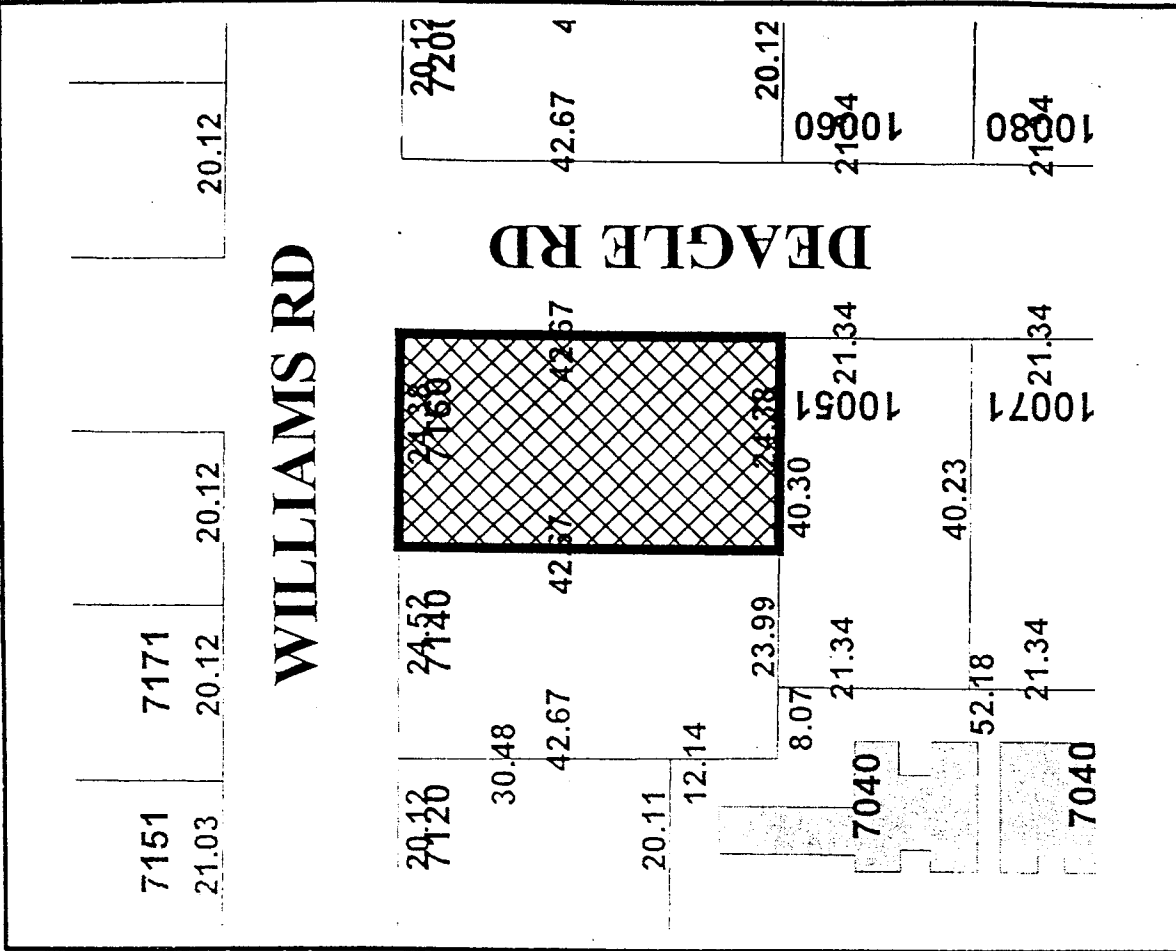
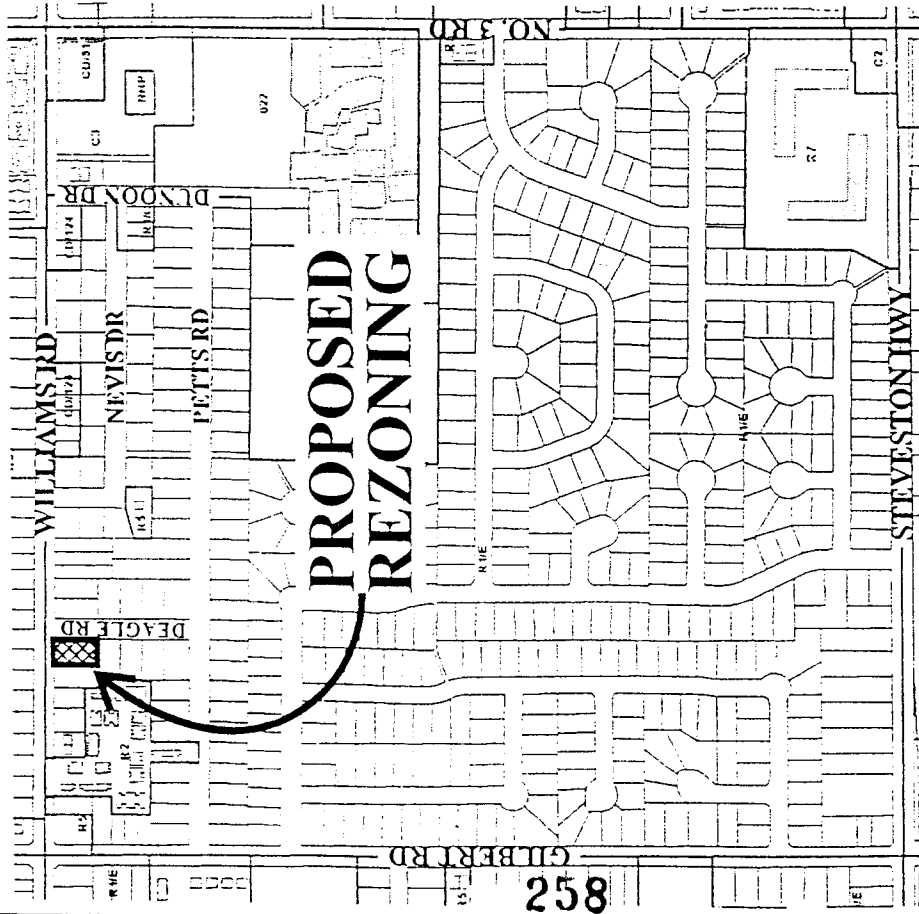


MAYOR

CITY CLERK



City of Richmond



RZ 03-223342

Original Date: 02/13/03

Revision Date:

Note: Dimensions are in METRES

PRINTED