



Richmond Zoning and Development Bylaw 5300
Amendment Bylaw 8228 (RZ 06-350825)
11451 WILLIAMS ROAD

The Council of the City of Richmond, in open meeting assembled, enacts as follows:

- 1. The Zoning Map of the City of Richmond, which accompanies and forms part of Richmond Zoning and Development Bylaw 5300, is amended by repealing the existing zoning designation of the following area and by designating it **SINGLE-FAMILY HOUSING DISTRICT (R1-0.6)**.

P.I.D. 004-248-562

Lot 13 Block 1 Section 25 Block 4 North Range 6 West New Westminster District Plan 18935

- 2. This Bylaw may be cited as “**Richmond Zoning and Development Bylaw 5300, Amendment Bylaw 8228**”.

FIRST READING

APR 23 2007

A PUBLIC HEARING WAS HELD ON

MAY 22 2007

SECOND READING

MAY 22 2007

THIRD READING

MAY 22 2007

OTHER REQUIREMENTS SATISFIED

JUL 17 2007

ADOPTED

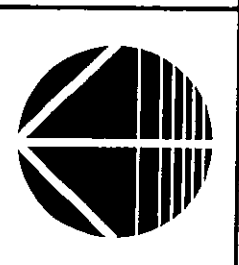
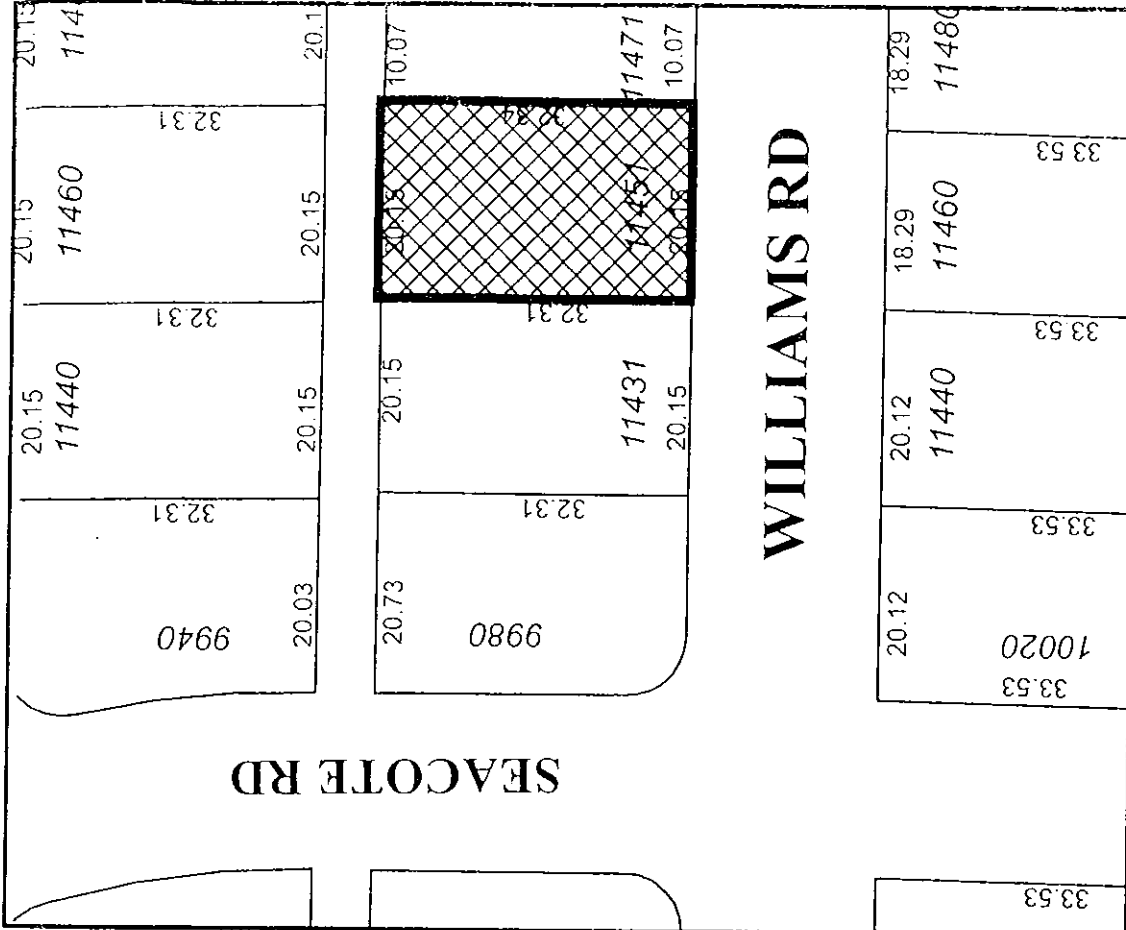
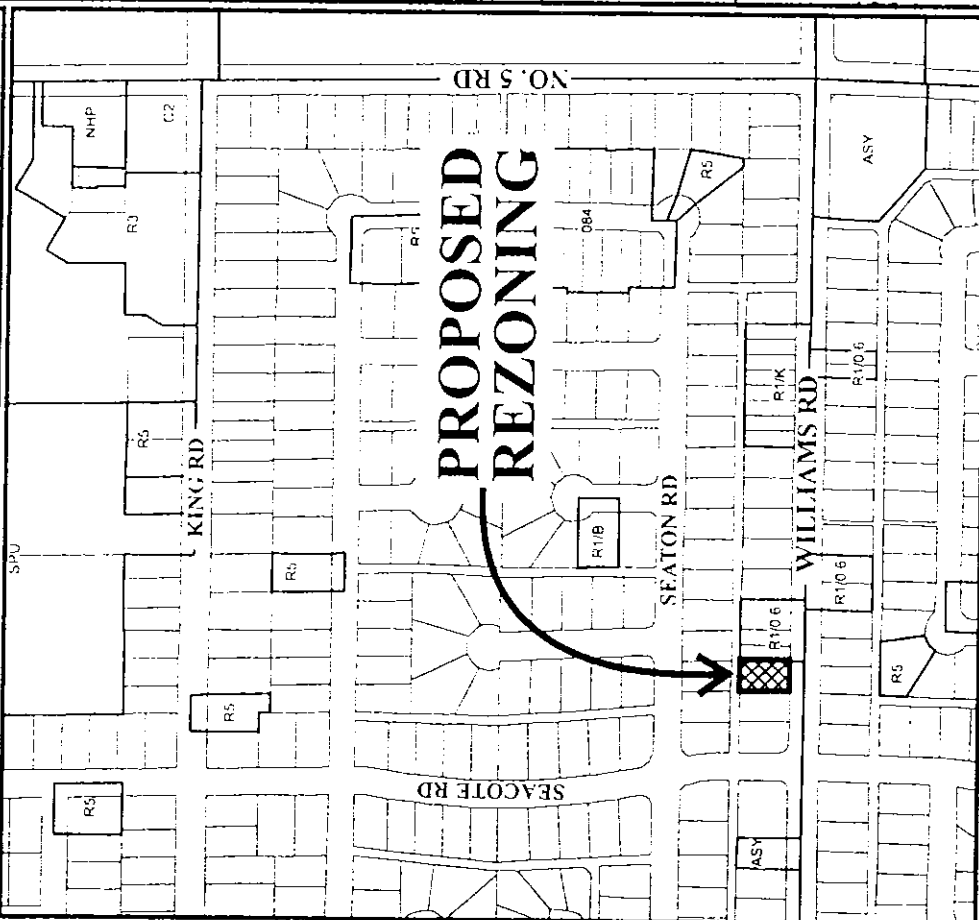


MAYOR

CORPORATE OFFICER



City of Richmond



RZ 06-350825

Original Date: 10/30/06

Revision Date: 03/30/07

Note: Dimensions are in METERS