



**Richmond Zoning and Development Bylaw 5300
Amendment Bylaw 7492 (RZ 02-221142)
9811 WILLIAMS ROAD**

The Council of the City of Richmond, in open meeting assembled, enacts as follows:

1. The Zoning Map of the City of Richmond, which accompanies and forms part of Richmond Zoning and Development Bylaw 5300, is amended by repealing the existing zoning designation of the following area and by designating it **SINGLE FAMILY HOUSING DISTRICT, SUBDIVISION AREA K (R1/K)**.

P.I.D. 001-489-275

Lot 12 Section 27 Block 4 North Range 6 West New Westminster District Plan 15322

2. This Bylaw may be cited as "**Richmond Zoning and Development Bylaw 5300, Amendment Bylaw 7492**".

FIRST READING

MAR 24 2003

A PUBLIC HEARING WAS HELD ON

APR 22 2003

SECOND READING

APR 22 2003

THIRD READING

APR 22 2003

OTHER REQUIREMENTS SATISFIED

JUL 10 2003

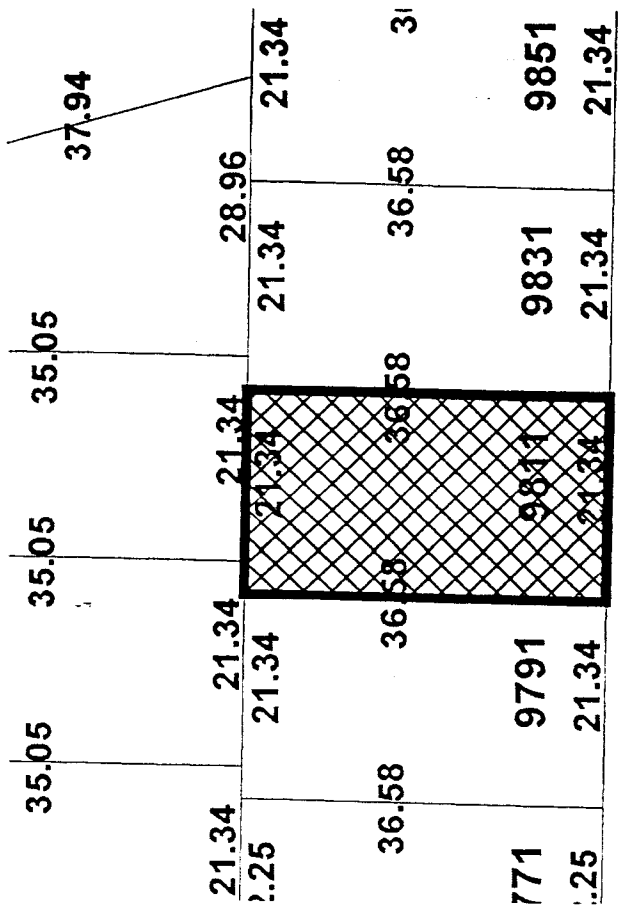
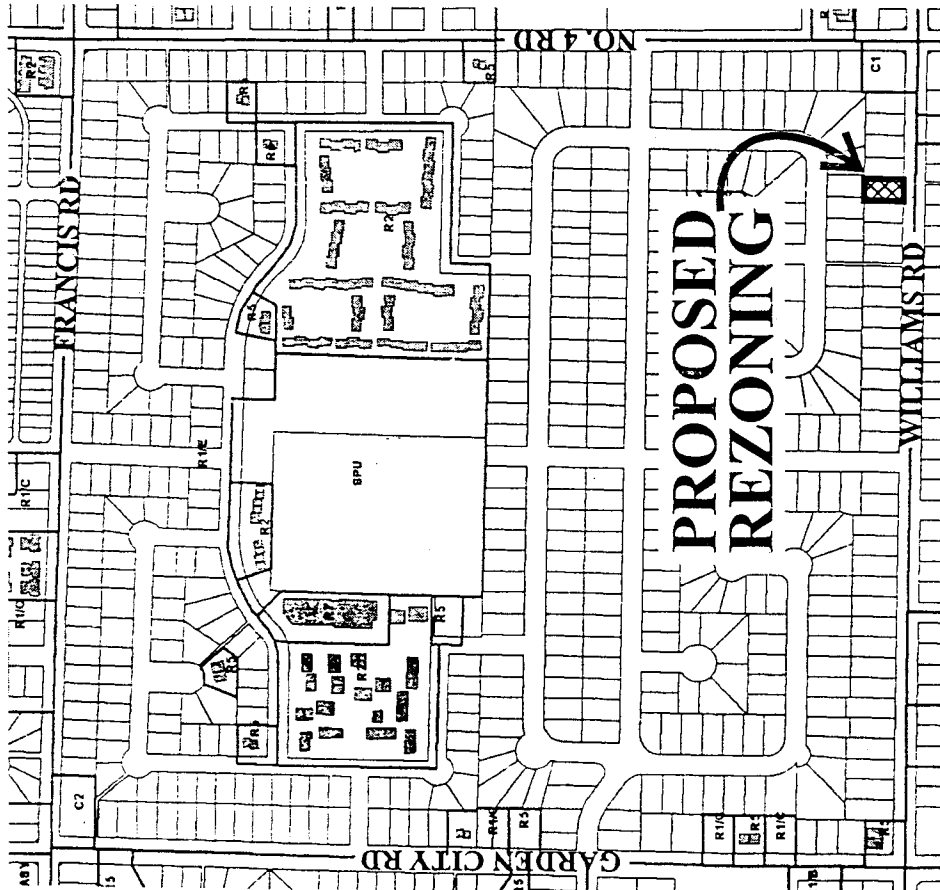
ADOPTED

CITY OF RICHMOND
APPROVED for content by originating dept.
HB
APPROVED for legality by Solicitor
(Signature)

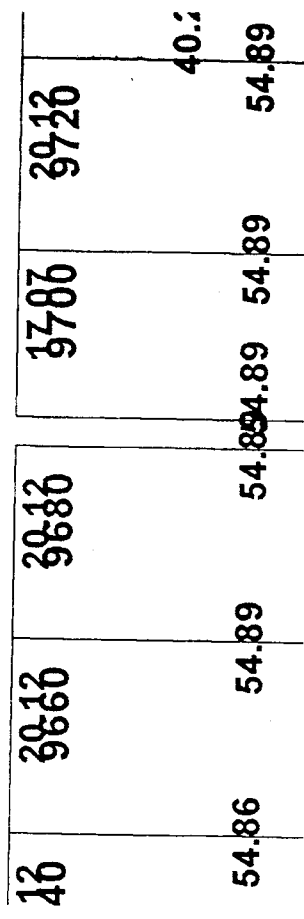
MAYOR

CITY CLERK

City of Richmond



WILLIAMS RD



Original Date: 11/27/02
 Revision Date:
 Note: Dimensions are in METRES

RZ 02-221142

