

CITY OF RICHMOND

BYLAW 7029

RICHMOND ZONING AND DEVELOPMENT BYLAW 5300
AMENDMENT BYLAW 7029 (RZ 99-156387)
11311 AND 11331 CAMBIE ROAD

The Council of the City of Richmond, in open meeting assembled, enacts as follows:

- 1. The Zoning Map of the City of Richmond, which accompanies and forms part of Richmond Zoning and Development Bylaw 5300, is amended by repealing the existing zoning designation of the following area and by designating it **TOWNHOUSE DISTRICT (R2)**.

P.I.D. 006-182-828

Lot 161 Section 25 Block 5 North Range 6 West New Westminster District Plan 47377

P.I.D. 000-639-265

Lot 160 Section 25 Block 5 North Range 6 West New Westminster District Plan 47377

- 2. This Bylaw may be cited as "**Richmond Zoning and Development Bylaw 5300, Amendment Bylaw 7029**".

FIRST READING

JUL 12 1999

A PUBLIC HEARING WAS HELD ON

SEP 14 1999

SECOND READING

SEP 14 1999

THIRD READING

SEP 14 1999

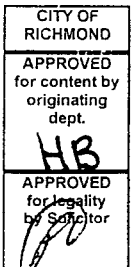
MINISTRY OF TRANSPORTATION AND
HIGHWAYS APPROVAL

SEP 28 1999

OTHER REQUIREMENTS SATISFIED

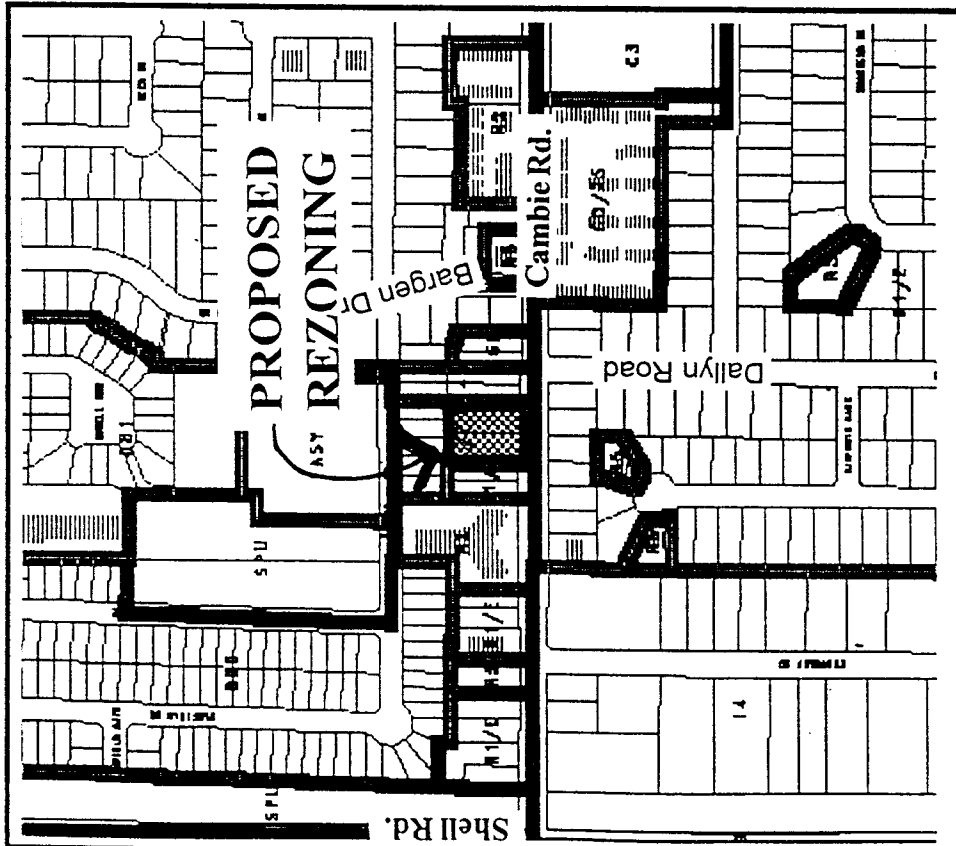
JUL 10 2000

ADOPTED



MAYOR

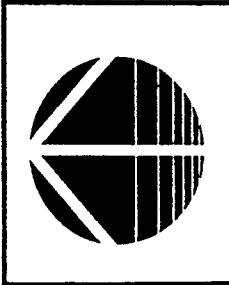
CITY CLERK



17.08 11380	15.25 11380	14.11 11248	14.10 11880	12.42 11286	12.42 11408
32.00 328	32.80 328	32.55 231	32.15 382	32.14 214	32.14 316
17.06 12.71	15.24 12.19	14.10 14.10	14.10 14.10	12.42 12.42	12.42 12.42
52.89 11271	52.71 11281	54.88 11304	54.88 11304	54.88 11361	54.88 11383
12.59 12.18	12.18 11281	22.87 11304	22.87 11304	12.42 11361	12.42 11383

18.28 11280	18.29 11382	20.12 11380	20.12 11200	20.12 11320
326 B.5B	328 B.5B	A B.5B	1 B.5B	2 B.5B

Cambie Rd.



RZ 99-156387

Original Date: 02/04/99
 Revision Date:
 Note: Dimensions are in METRES