



**Richmond Zoning and Development Bylaw 5300  
Amendment Bylaw 8023 (RZ 05-318997)  
10480, 10500 / 10506 FINLAYSON DRIVE and  
AN UNCONSTRUCTED WALKWAY ADJACENT TO  
2291 DAVIES PLACE**

The Council of the City of Richmond, in open meeting assembled, enacts as follows:

1. The Zoning Map of the City of Richmond, which accompanies and forms part of Richmond Zoning and Development Bylaw 5300, is amended by repealing the existing zoning designation of the following area and by designating it **SINGLE-FAMILY HOUSING DISTRICT, SUBDIVISION AREA B(R1/B)**:

That area shown cross-hatched on "Schedule A attached to and forming part of Bylaw No. 8023".

2. This Bylaw may be cited as "**Richmond Zoning and Development Bylaw 5300, Amendment Bylaw 8023**".

FIRST READING

FEB 27 2006

A PUBLIC HEARING WAS HELD ON

MAR 20 2006

SECOND READING

MAR 20 2006

THIRD READING

MAR 20 2006

OTHER REQUIREMENTS SATISFIED

MAR 20 2006

ADOPTED

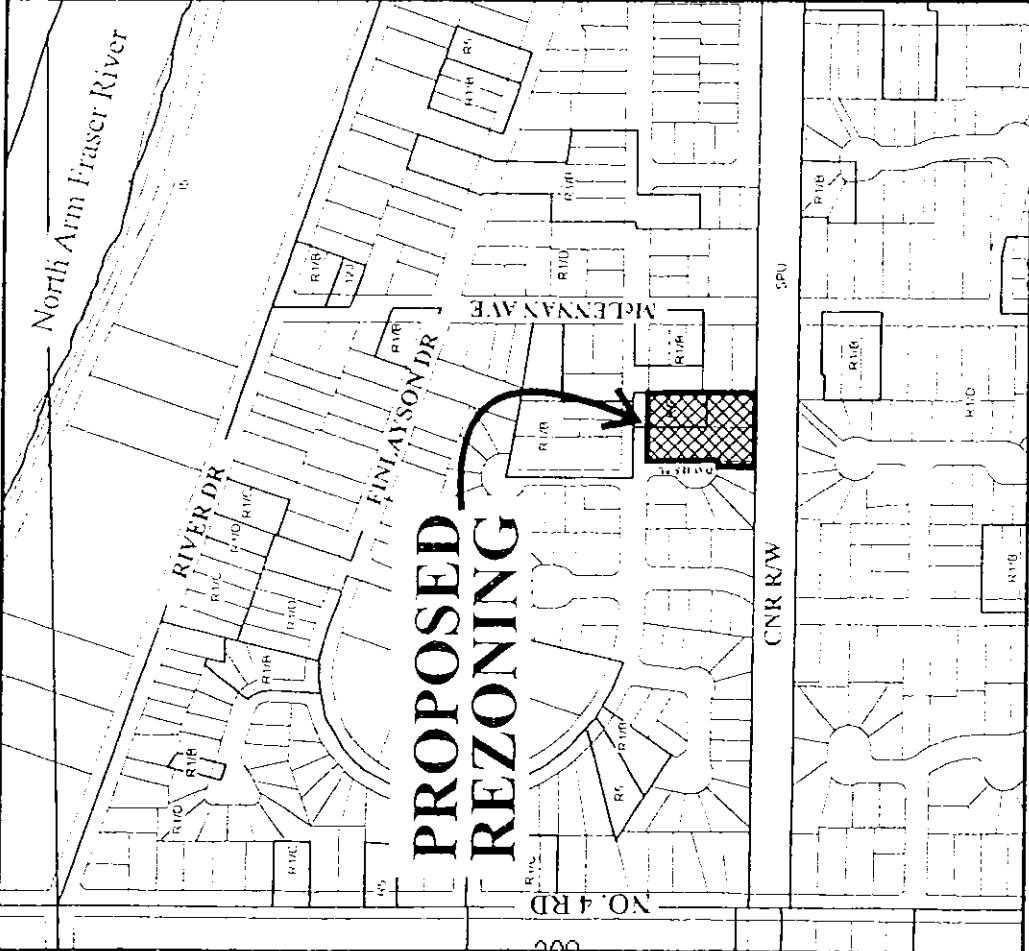
CITY OF RICHMOND
APPROVED by
HB
APPROVED by Director or Solicitor
J.C.

\_\_\_\_\_  
MAYOR

\_\_\_\_\_  
CORPORATE OFFICER

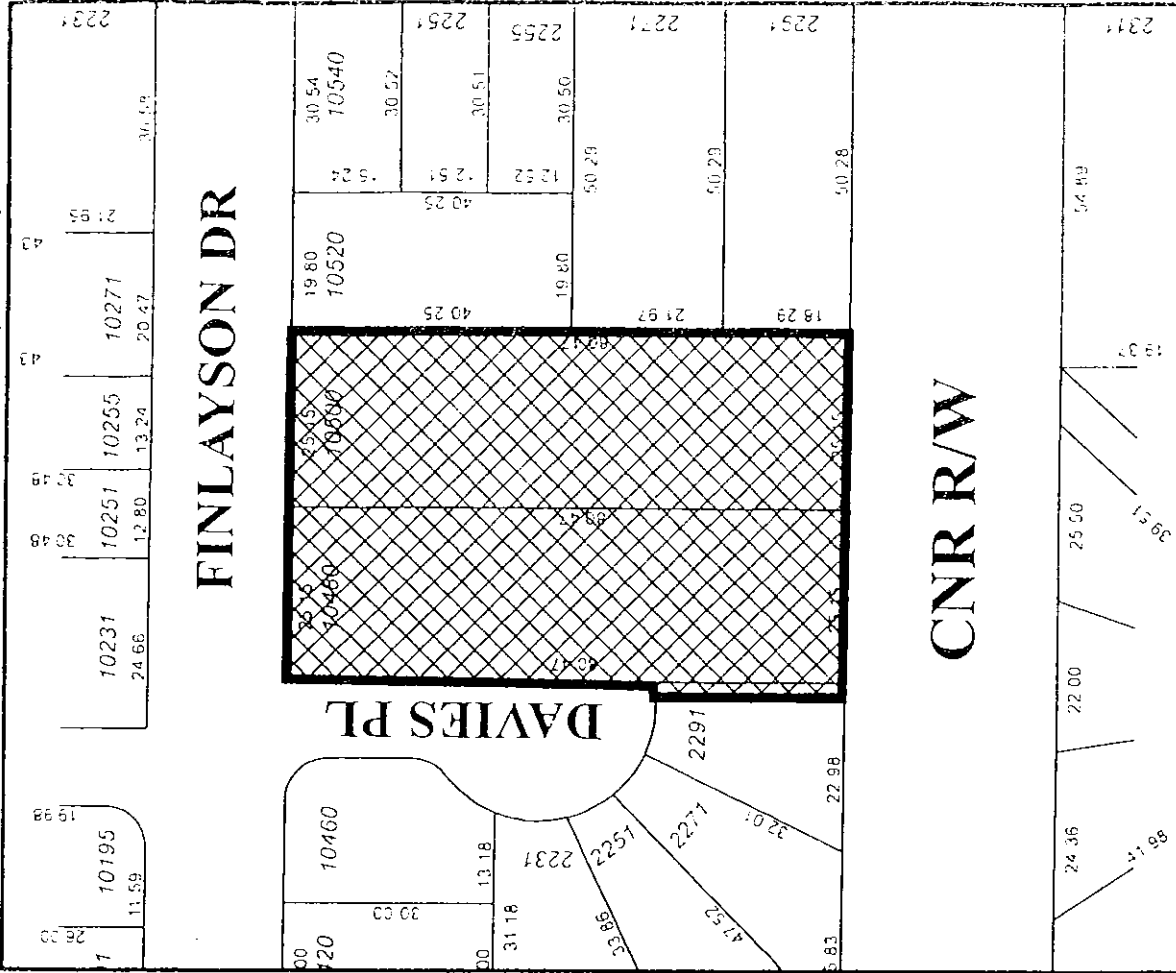


# City of Richmond



## PROPOSED REZONING

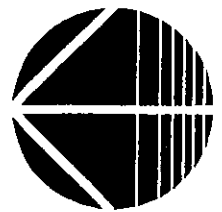
"Schedule A attached to and forming part of Bylaw No. 8023"



### FINLAYSON DR

### DAVIES PL

### CNR R/W



# RZ 05-318997

Original Date: 12/09/05

Revision Date: 02/06/06

Note: Dimensions are in METERS