



**Richmond Zoning and Development Bylaw 5300
Amendment Bylaw 7630 (RZ 03-239490)
8200 WILLIAMS ROAD**

The Council of the City of Richmond, in open meeting assembled, enacts as follows:

1. The Zoning Map of the City of Richmond, which accompanies and forms part of Richmond Zoning and Development Bylaw 5300, is amended by repealing the existing zoning designation of the following area and by designating it **TOWNHOUSE DISTRICT (R2)**.

P.I.D. 010-039-422

Lot 1 Section 33 Block 4 North Range 6 West New Westminster District Plan 14866

2. This Bylaw may be cited as **“Richmond Zoning and Development Bylaw 5300, Amendment Bylaw 7630”**.

FIRST READING

DEC - 8 2003

A PUBLIC HEARING WAS HELD ON

JAN 19 2004

SECOND READING

JAN 19 2004

THIRD READING

JAN 19 2004

OTHER REQUIREMENTS SATISFIED

JUN 10 2004

ADOPTED

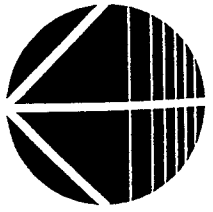
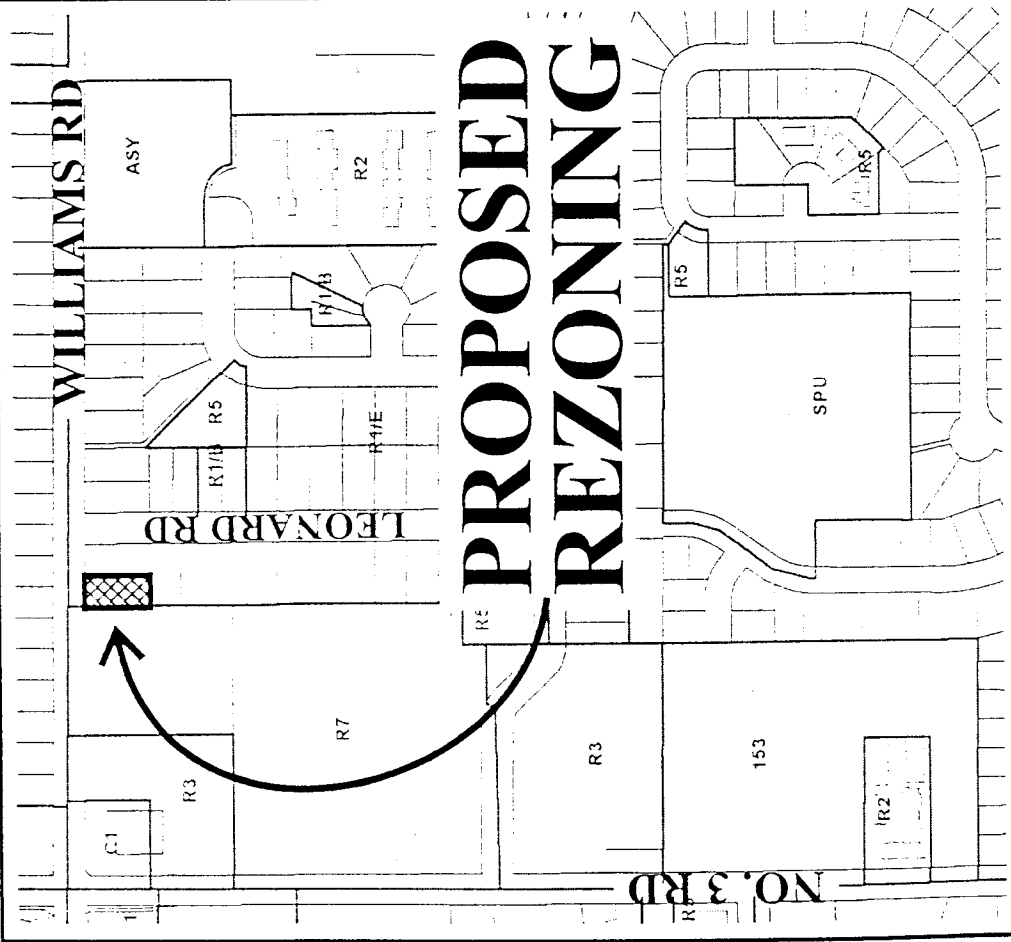
CITY OF RICHMOND
APPROVED for content by originating dept.
WB
APPROVED for legality by Solicitor

MAYOR

CITY CLERK

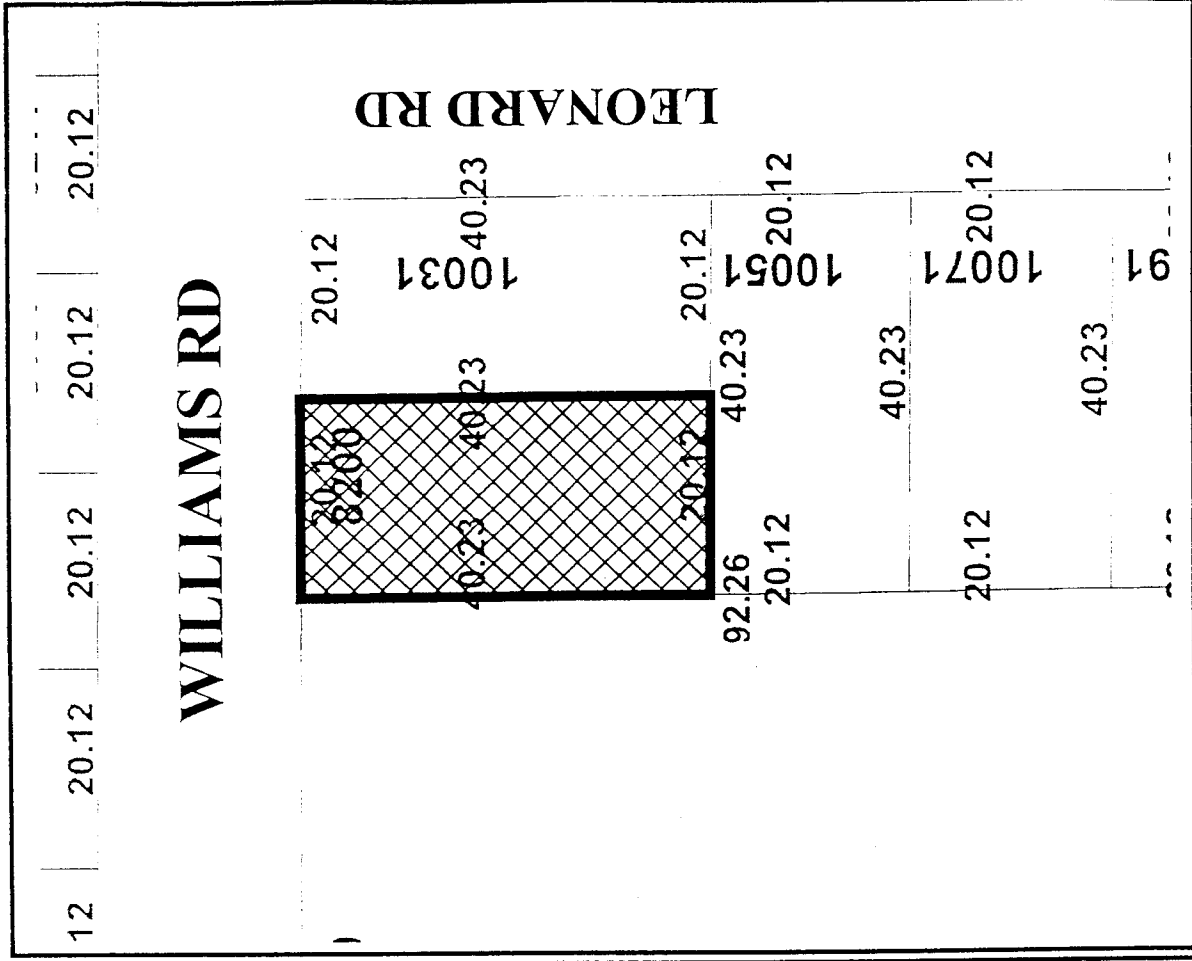


City of Richmond



RZ 03-239490

Original Date: 07/28/03
 Revision Date:
 Note: Dimensions are in METRES



12 | 20.12 | 20.12 | 20.12 | 20.12