



**Richmond Zoning and Development Bylaw 5300
Amendment Bylaw 8044 (RZ 05-321071)
6311 WILLIAMS ROAD**

The Council of the City of Richmond, in open meeting assembled, enacts as follows:

1. The Zoning Map of the City of Richmond, which accompanies and forms part of Richmond Zoning and Development Bylaw 5300, is amended by repealing the existing zoning designation of the following area and by designating it **SINGLE-FAMILY HOUSING DISTRICT, SUBDIVISION AREA J (R1/J)**.

P.I.D. 003-490-751

Lot 40 Section 30 Block 4 North Range 6 West New Westminster District Plan 28173

2. This Bylaw may be cited as “**Richmond Zoning and Development Bylaw 5300, Amendment Bylaw 8044**”.

FIRST READING

MAR 27 2006

A PUBLIC HEARING WAS HELD ON

APR 18 2006

SECOND READING

APR 18 2006

THIRD READING

APR 18 2006

OTHER REQUIREMENTS SATISFIED

JUN 20 2006

ADOPTED

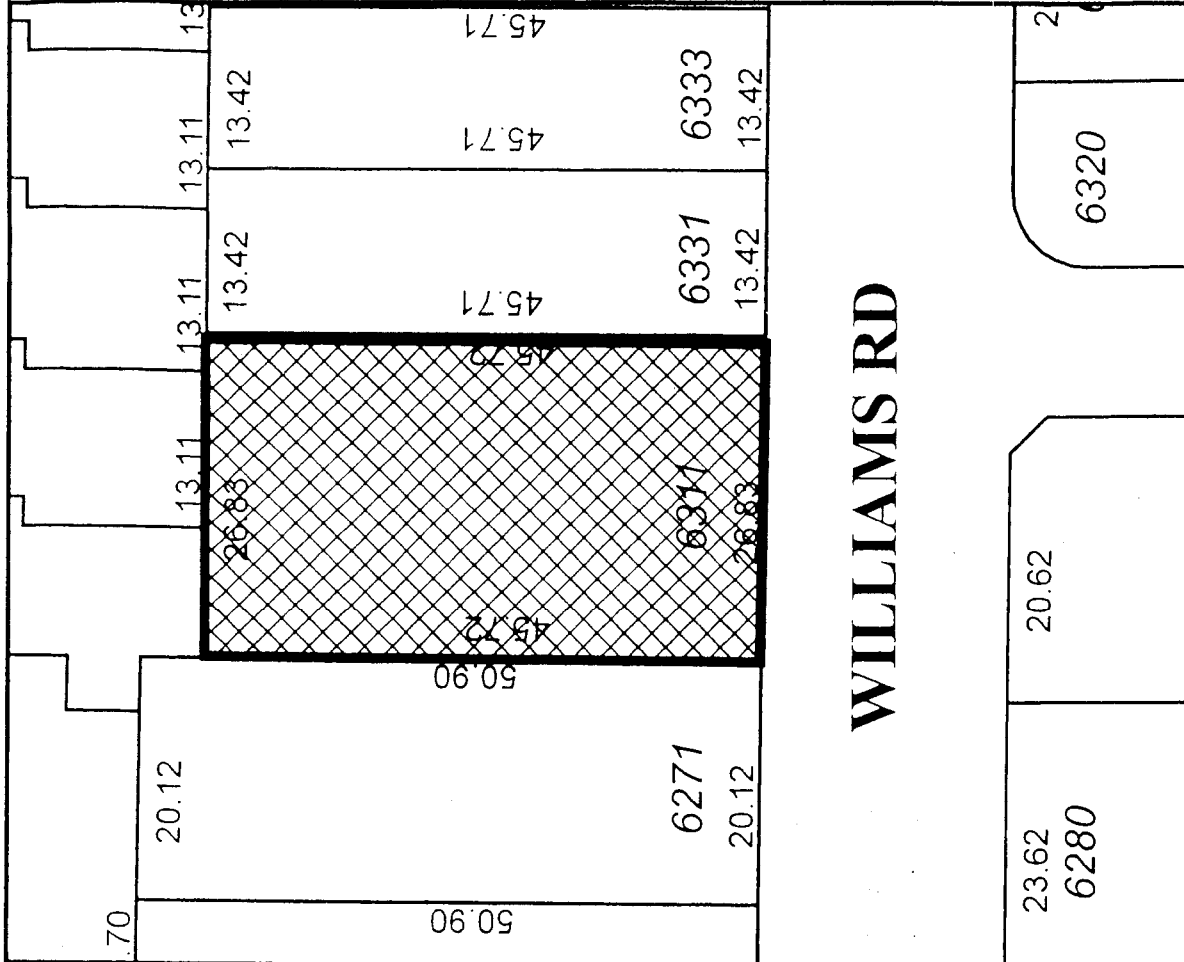
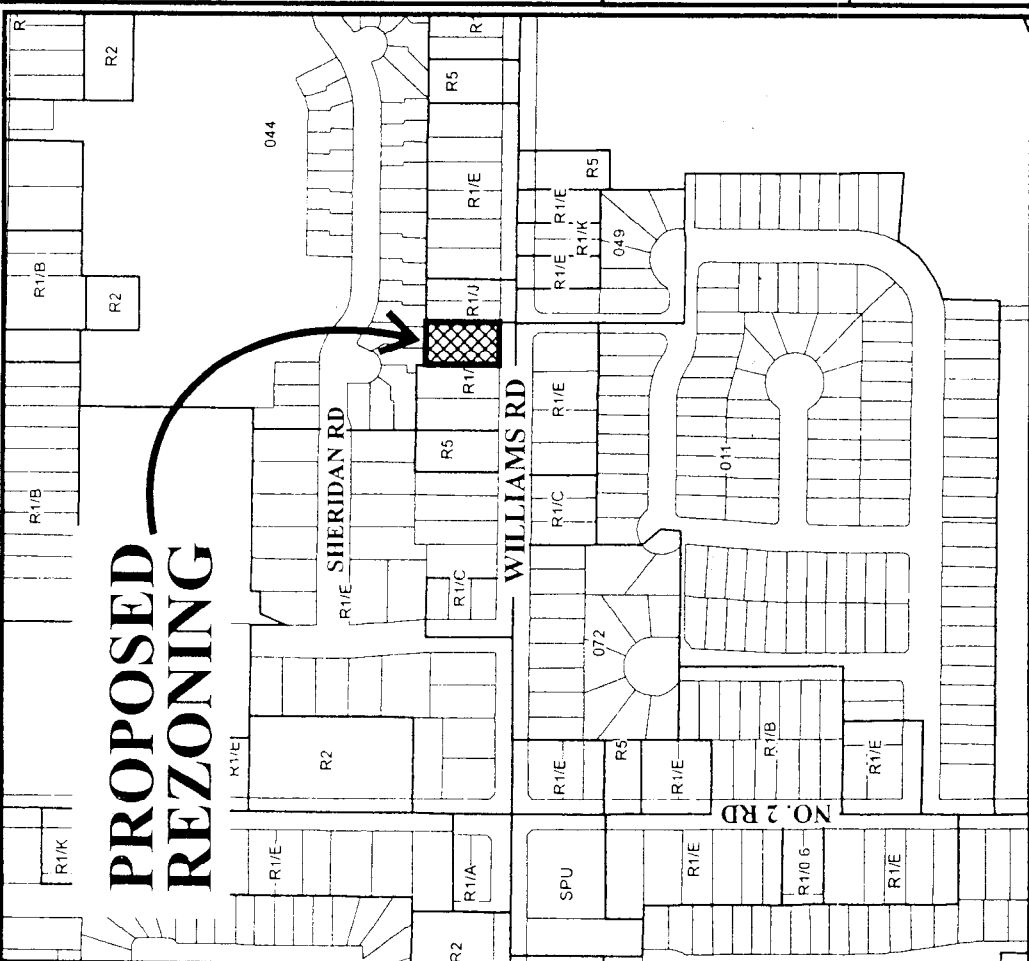


MAYOR

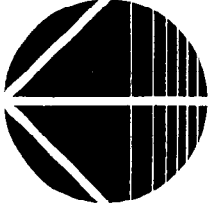
CORPORATE OFFICER



City of Richmond



WILLIAMS RD



RZ 05-321071

Original Date: 01/17/06

Revision Date:

Note: Dimensions are in METRES