



Richmond Zoning and Development Bylaw 5300
Amendment Bylaw 8197 (RZ 06-352822)
11480 WILLIAMS ROAD

The Council of the City of Richmond, in open meeting assembled, enacts as follows:

- 1. The Zoning Map of the City of Richmond, which accompanies and forms part of Richmond Zoning and Development Bylaw 5300, is amended by repealing the existing zoning designation of the following area and by designating it **SINGLE-FAMILY HOUSING DISTRICT (R1-0.6)**.

P.I.D. 004-080-181

Lot 43 Section 36 Block 4 North Range 6 West New Westminster District Plan 28788

- 2. This Bylaw may be cited as "Richmond Zoning and Development Bylaw 5300, Amendment Bylaw 8197".

FIRST READING

FEB 26 2007

A PUBLIC HEARING WAS HELD ON

MAR 19 2007

SECOND READING

MAR 19 2007

THIRD READING

MAR 19 2007

OTHER REQUIREMENTS SATISFIED

JUN 12 2007

ADOPTED

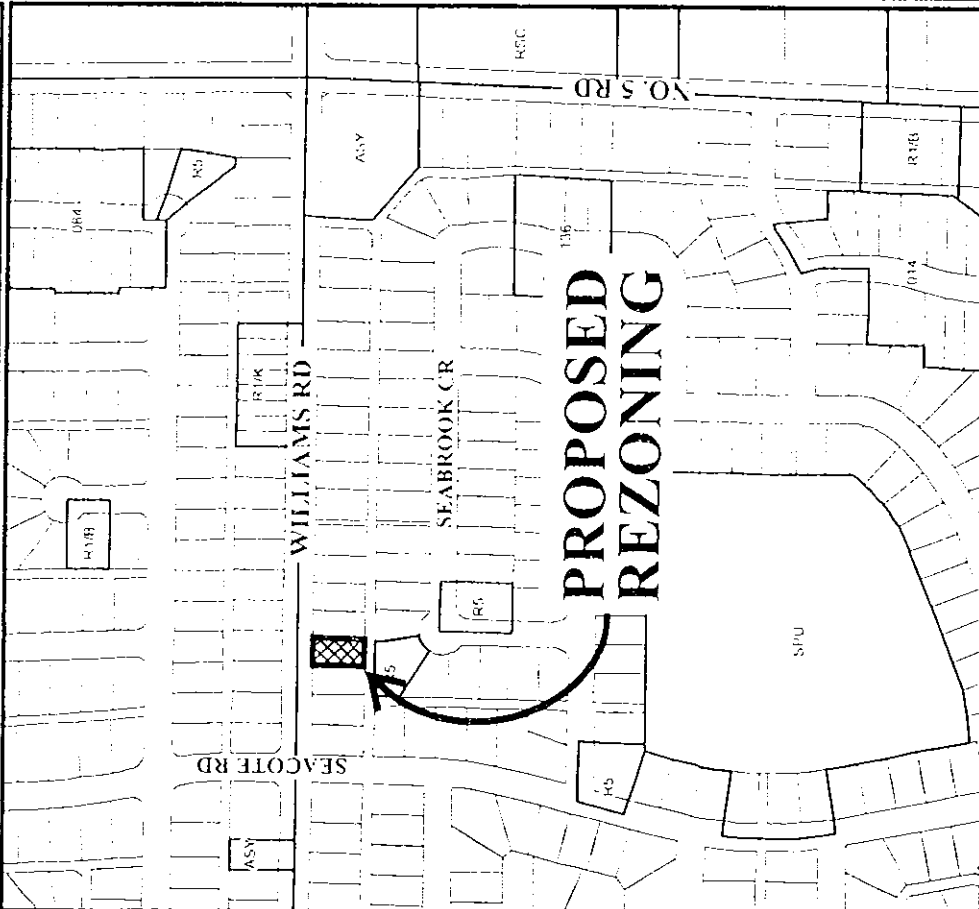


MAYOR

CORPORATE OFFICER


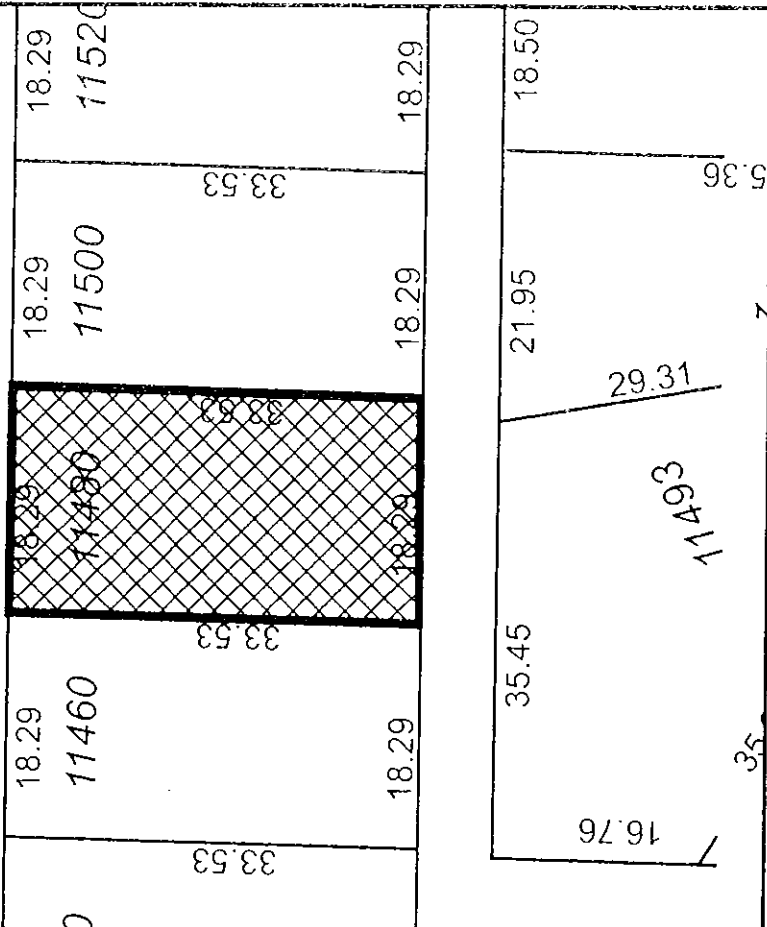


City of Richmond



1	11451 20.15	11471 20.15	11491 20.15	1
2				2

WILLIAMS RD



RZ 06-352822

Original Date: 11/23/06

Revision Date:

Note: Dimensions are in METERS