



**Richmond Zoning and Development Bylaw 5300
Amendment Bylaw 8171 (RZ 06-352151)
10020 SEACOTE ROAD**

The Council of the City of Richmond, in open meeting assembled, enacts as follows:

1. The Zoning Map of the City of Richmond, which accompanies and forms part of Richmond Zoning and Development Bylaw 5300, is amended by repealing the existing zoning designation of the following area and by designating it **SINGLE-FAMILY HOUSING DISTRICT (R1-0.6)**.

P.L.D. 004-238-451

Lot 16 Section 36 Block 4 North Range 6 West New Westminster District Plan 19922

2. This Bylaw may be cited as “**Richmond Zoning and Development Bylaw 5300, Amendment Bylaw 8171**”.

FIRST READING

DEC 19 2006

A PUBLIC HEARING WAS HELD ON

JAN 15 2007

SECOND READING

JAN 15 2007


THIRD READING

JAN 15 2007

OTHER REQUIREMENTS SATISFIED

JAN 23 2007

ADOPTED

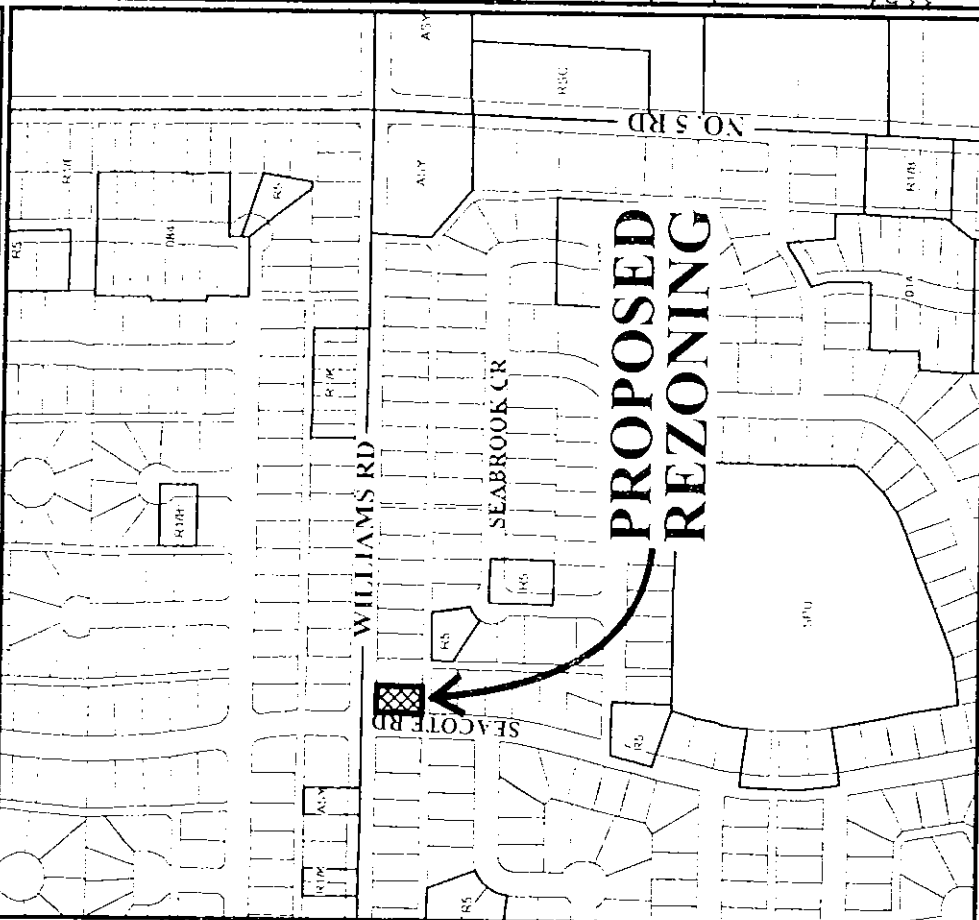


MAYOR

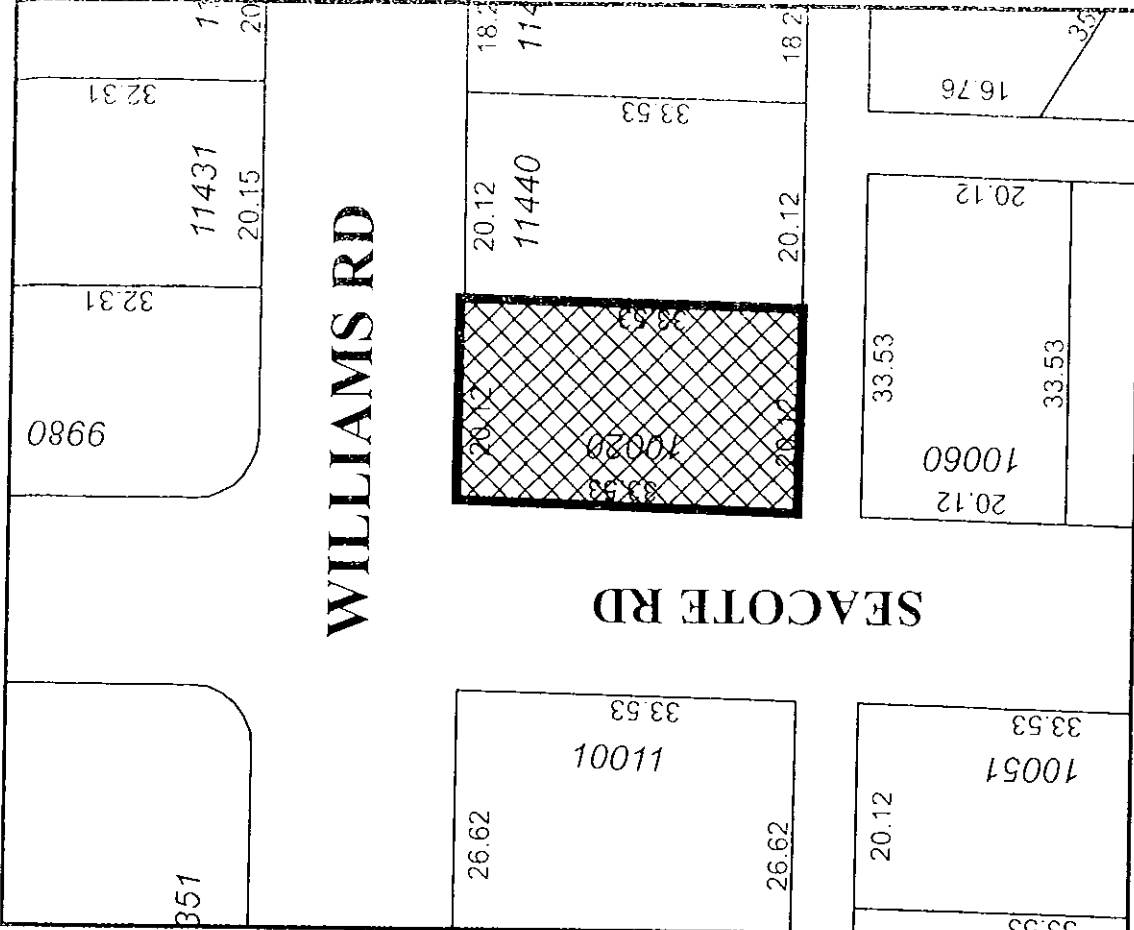
CORPORATE OFFICER



City of Richmond



PROPOSED REZONING



Original Date: 11/02/06
 Revision Date:
 Note: Dimensions are in METERS

RZ 06-352151

