



**Richmond Zoning and Development Bylaw 5300
Amendment Bylaw 8013 (RZ 05-317355)
9651 WILLIAMS ROAD**

The Council of the City of Richmond, in open meeting assembled, enacts as follows:

1. The Zoning Map of the City of Richmond, which accompanies and forms part of Richmond Zoning and Development Bylaw 5300, is amended by repealing the existing zoning designation of the following area and by designating it **SINGLE-FAMILY HOUSING DISTRICT (R1-0.6)**.

P.I.D. 004-189-817

Lot 5 Section 27 Block 4 North Range 6 West New Westminster District Plan 15322

2. This Bylaw may be cited as **“Richmond Zoning and Development Bylaw 5300, Amendment Bylaw 8013”**.

FIRST READING

JAN 24 2006

PUBLIC HEARING

FEB 20 2006

SECOND READING

FEB 20 2006

THIRD READING

FEB 20 2006

OTHER REQUIREMENTS SATISFIED

MAY 30 2006

ADOPTED

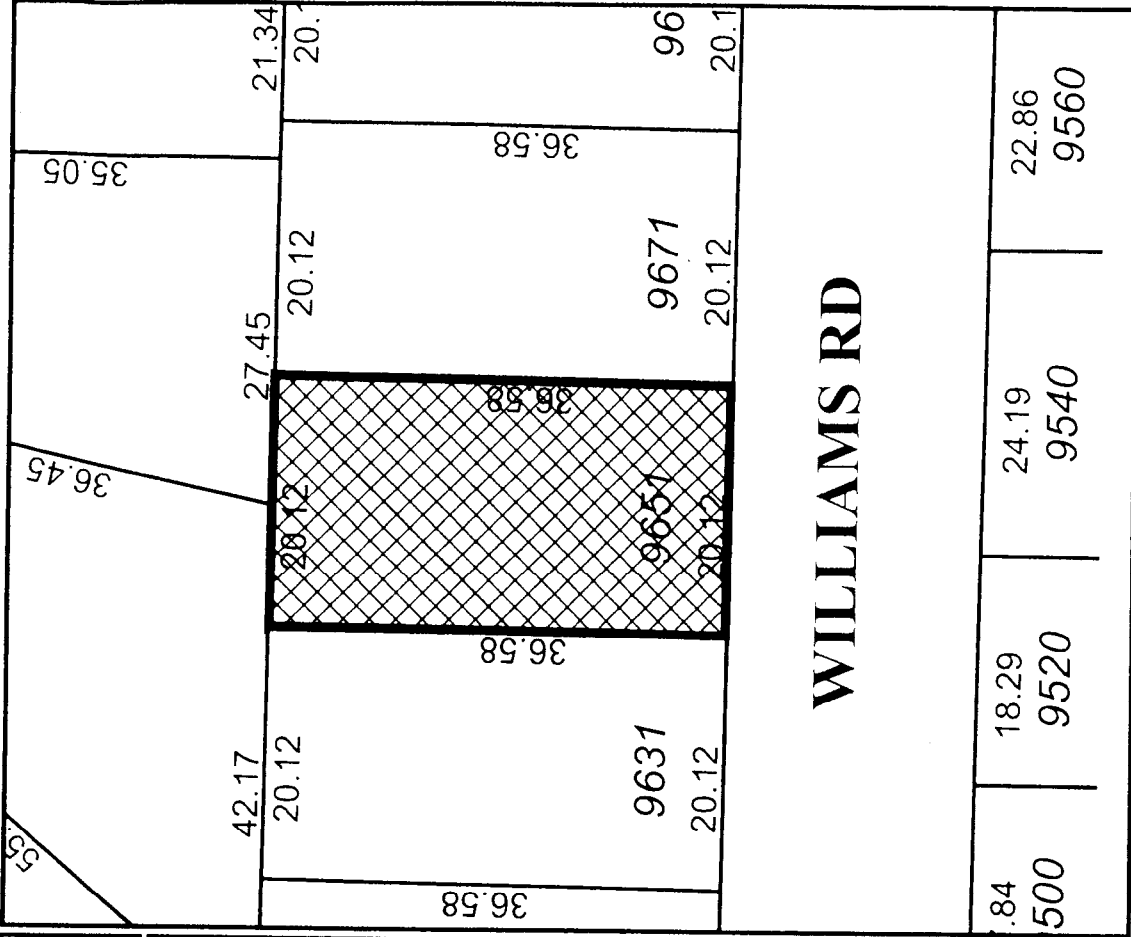
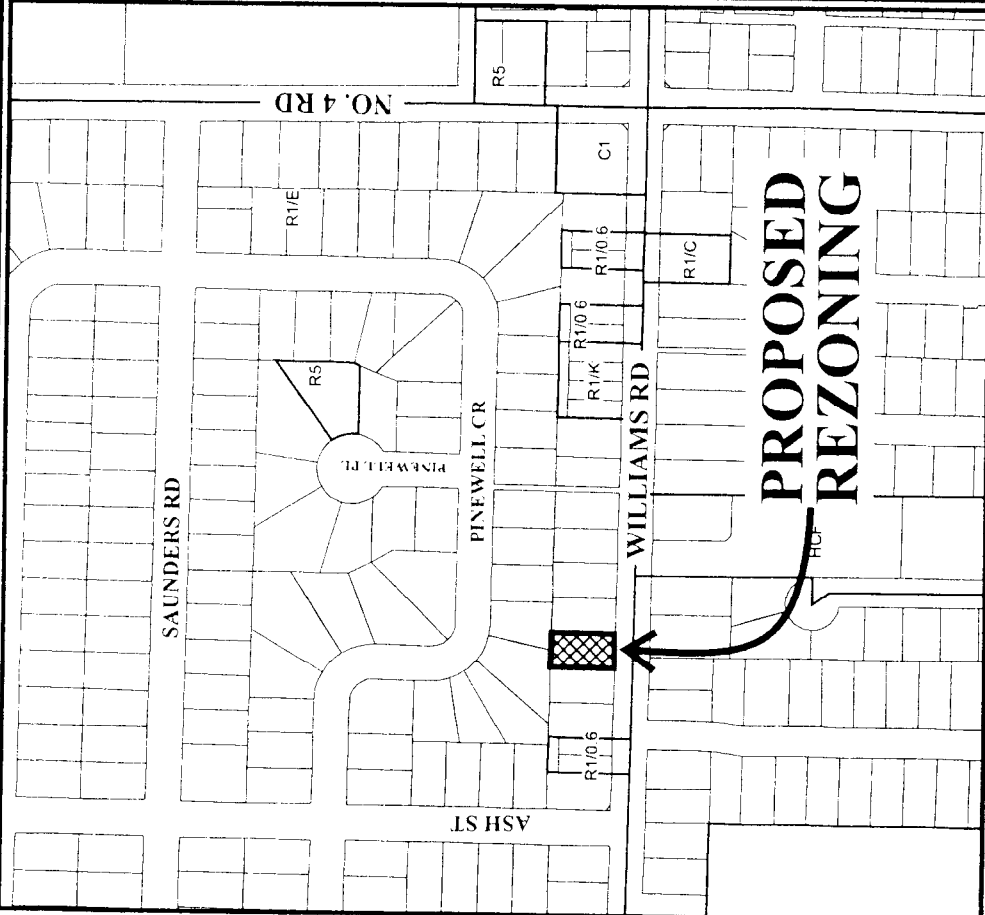
CITY OF RICHMOND
APPROVED by <i>EL</i>
APPROVED by Director or Solicitor <i>MB</i>

MAYOR

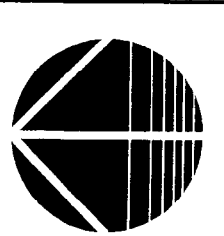
CORPORATE OFFICER



City of Richmond



WILLIAMS RD



RZ 05-317355

Original Date: 12/05/05

Revision Date:

Note: Dimensions are in METRES