



**Richmond Zoning and Development Bylaw 5300  
Amendment Bylaw 8007 (RZ 05-315345)  
9651 NO. 3 ROAD**

The Council of the City of Richmond, in open meeting assembled, enacts as follows:

1. The Zoning Map of the City of Richmond, which accompanies and forms part of Richmond Zoning and Development Bylaw 5300, is amended by repealing the existing zoning designation of the following area and by designating it "Single-Family Housing District (R1/0.6)".

P.I.D. 003-480-810

Lot 180 Except: Parcel Q (Statutory Right of Way Plan 68053) Section 29 Block 4 North Range 6 West New Westminster District Plan 47130

2. This Bylaw may be cited as "**Richmond Zoning and Development Bylaw 5300, Amendment Bylaw 8007**".

FIRST READING

FEB 27 2006

A PUBLIC HEARING WAS HELD ON

MAR 20 2006

SECOND READING

MAR 20 2006

THIRD READING

MAR 20 2006

DEVELOPMENT REQUIREMENTS SATISFIED

JUN 07 2006

ADOPTED

CITY OF RICHMOND
APPROVED by <i>E. I.</i>
APPROVED by Director or Solicitor <i>[Signature]</i>

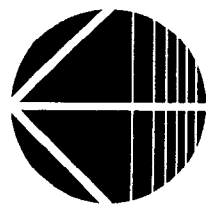
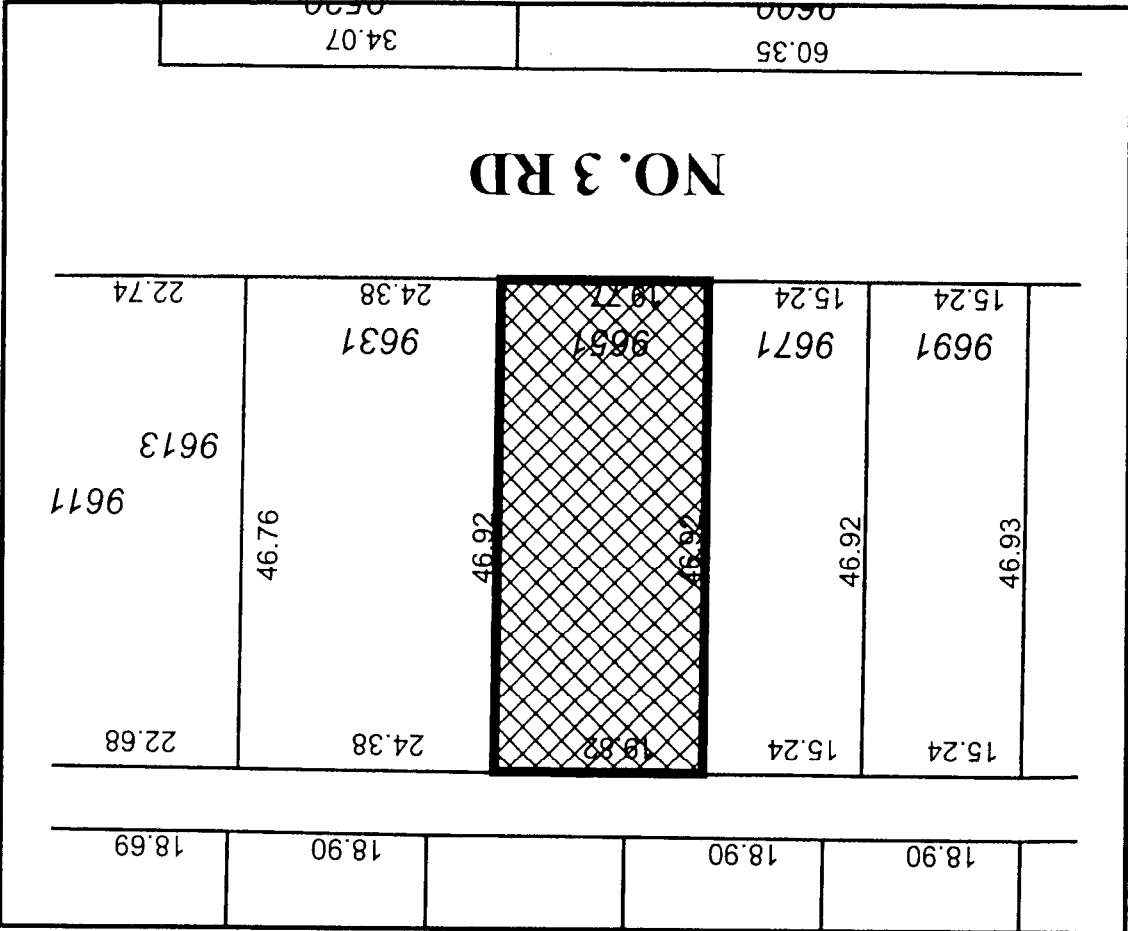
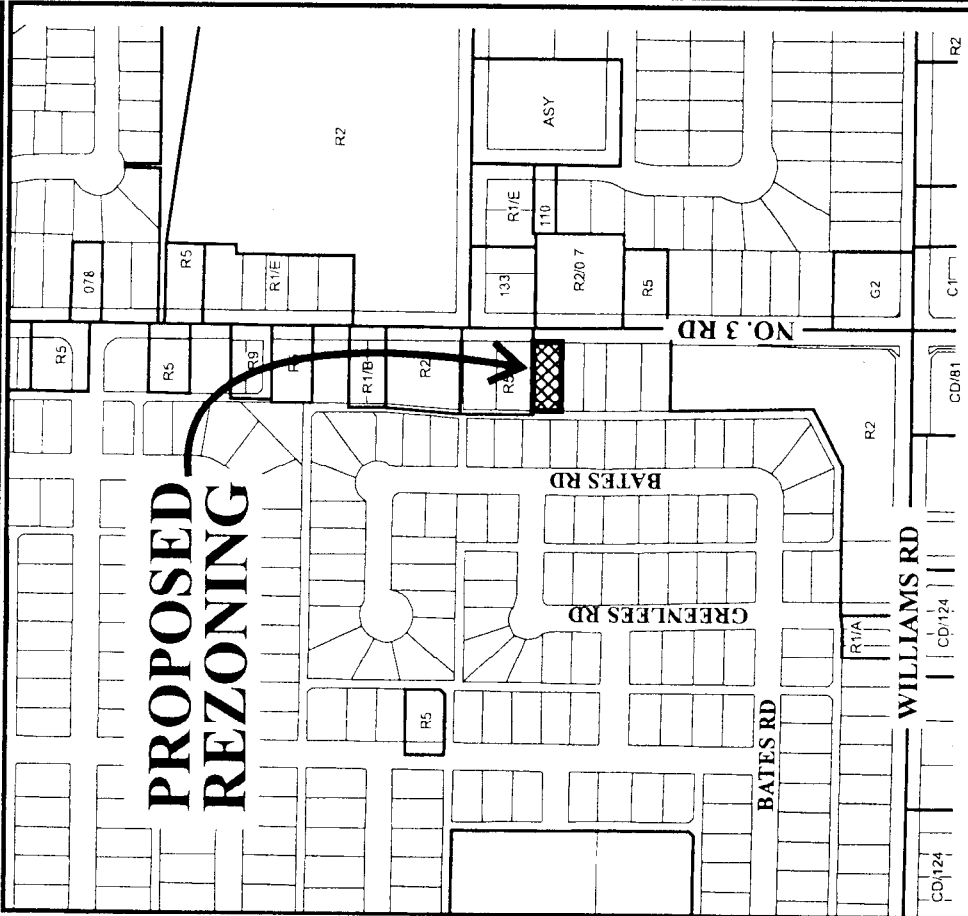
\_\_\_\_\_  
MAYOR

\_\_\_\_\_  
CORPORATE OFFICER



# City of Richmond

## PROPOSED REZONING



# RZ 05-315345

Original Date: 11/07/05

Revision Date:

Note: Dimensions are in METRES