



**Richmond Official Community Plan Bylaw 7100
Amendment Bylaw 7408
(RZ 97-121285, RZ 02-202838, RZ 02-209424)
12380, 12420 & 12440 Trites Road and 12511 No. 2 Road**

The Council of the City of Richmond, in open meeting assembled, enacts as follows:

1. Richmond Official Community Plan Bylaw 7100 is amended by repealing the existing land use designation in Attachment 1 (Steveston Area Land Use Map) to Schedule 2.4 thereof and by designating a portion of it "Single Family" and a portion of it "Multiple Family" as shown cross-hatched on Schedule A, which is attached to and forms part of this Bylaw.
2. Richmond Official Community Plan Bylaw 7100 is amended by repealing the existing Attachment 1 (Steveston Area Land Use Map) in Schedule 2.4 Steveston Area Plan and replacing it with Schedule B, which is attached to and forms part of this Bylaw.
3. This Bylaw may be cited as "Richmond Official Community Plan Bylaw 7100, Amendment Bylaw 7408".

FIRST READING

AUG 26 2002

PUBLIC HEARING

SEP 16 2002


SECOND READING

SEP 16 2002

THIRD READING

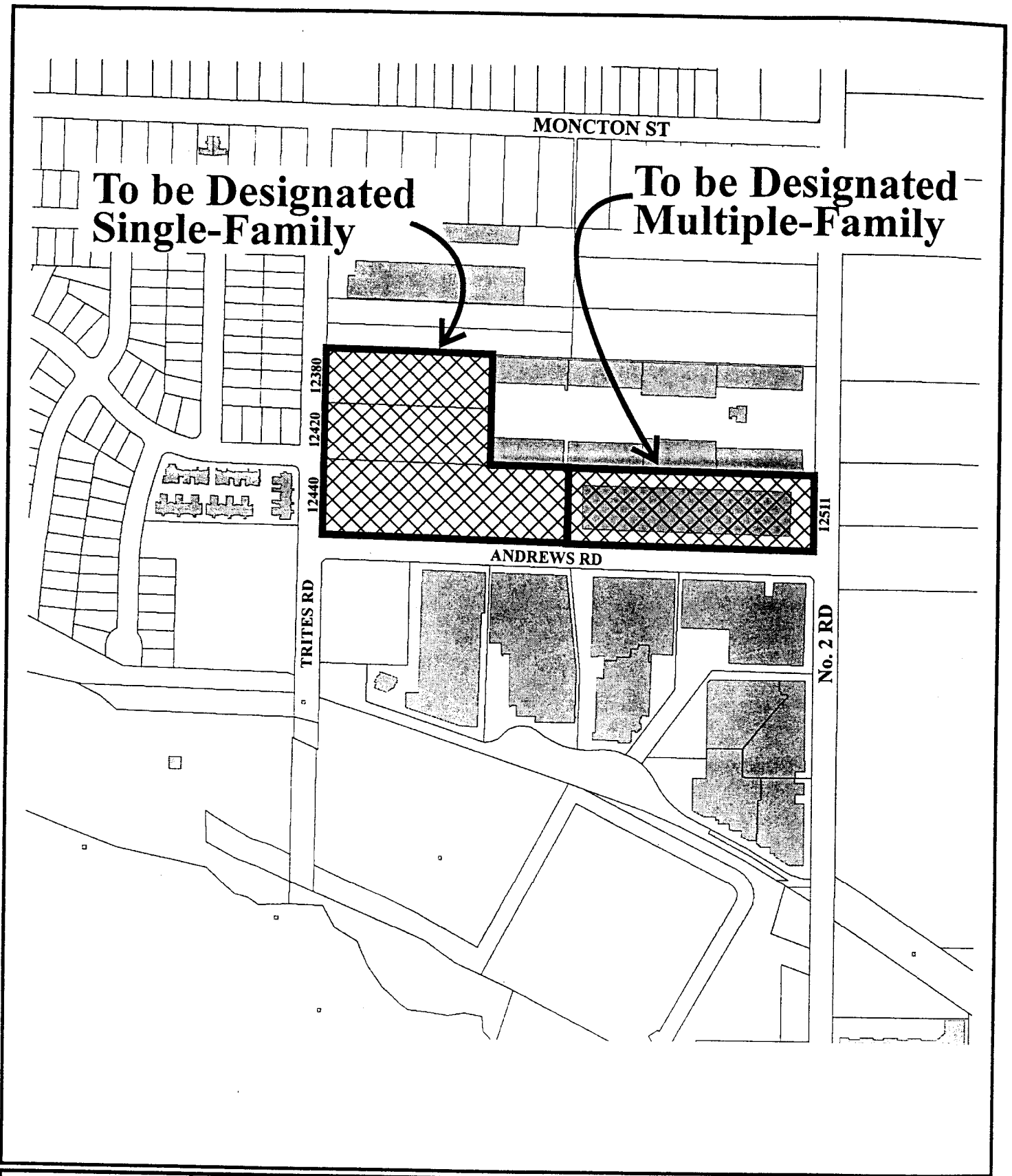
SEP 16 2002

ADOPTED



MAYOR

CITY CLERK

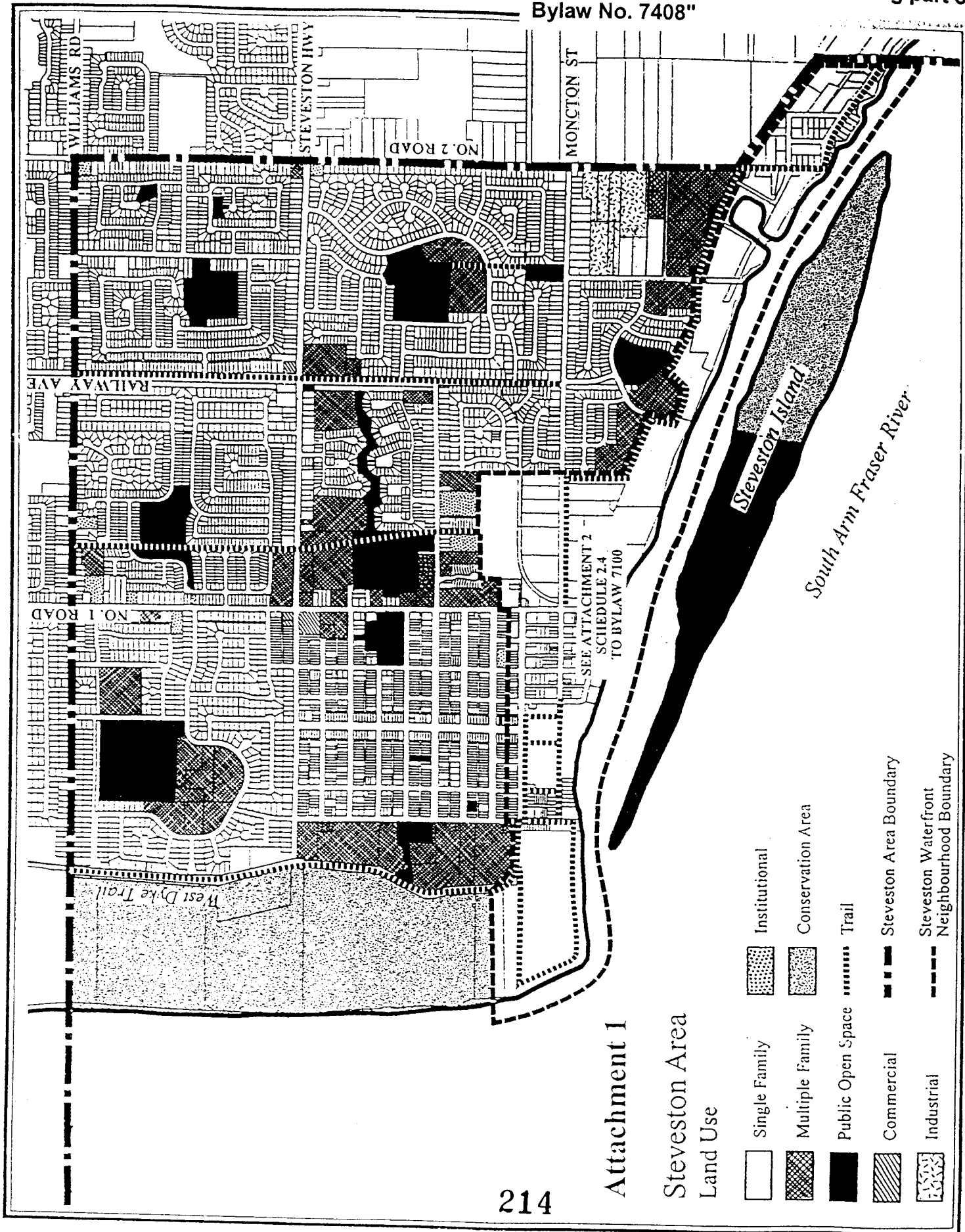


Schedule A attached to and forming
part of Bylaw No. 7408
213

Original Date: 07/30/02

Revision Date: 07/31/02

Note: Dimensions are in METRES



Attachment 1

Steveston Area

Land Use

- Single Family
- Multiple Family
- Public Open Space
- Commercial
- Industrial
- Institutional
- Conservation Area
- Trail
- Steveston Area Boundary
- Steveston Waterfront Neighbourhood Boundary