



Richmond Zoning and Development Bylaw 5300
Amendment Bylaw 8178 (RZ 06-341608)
10671 WILLIAMS ROAD

The Council of the City of Richmond, in open meeting assembled, enacts as follows:

- 1. The Zoning Map of the City of Richmond, which accompanies and forms part of Richmond Zoning and Development Bylaw 5300, is amended by repealing the existing zoning designation of the following area and by designating it **SINGLE FAMILY HOUSING DISTRICT (R1-0.6)**.

P.I.D. 010-459-553

Lot 21 Block 19 Section 26 Block 4 North Range 6 West New Westminster District Plan 18548

- 2. This Bylaw may be cited as "Richmond Zoning and Development Bylaw 5300, Amendment Bylaw 8178".

FIRST READING

DEC 19 2006

A PUBLIC HEARING WAS HELD ON

JAN 15 2007

SECOND READING

JAN 15 2007

THIRD READING

JAN 15 2007

OTHER REQUIREMENTS SATISFIED

MAY 16 2007

ADOPTED



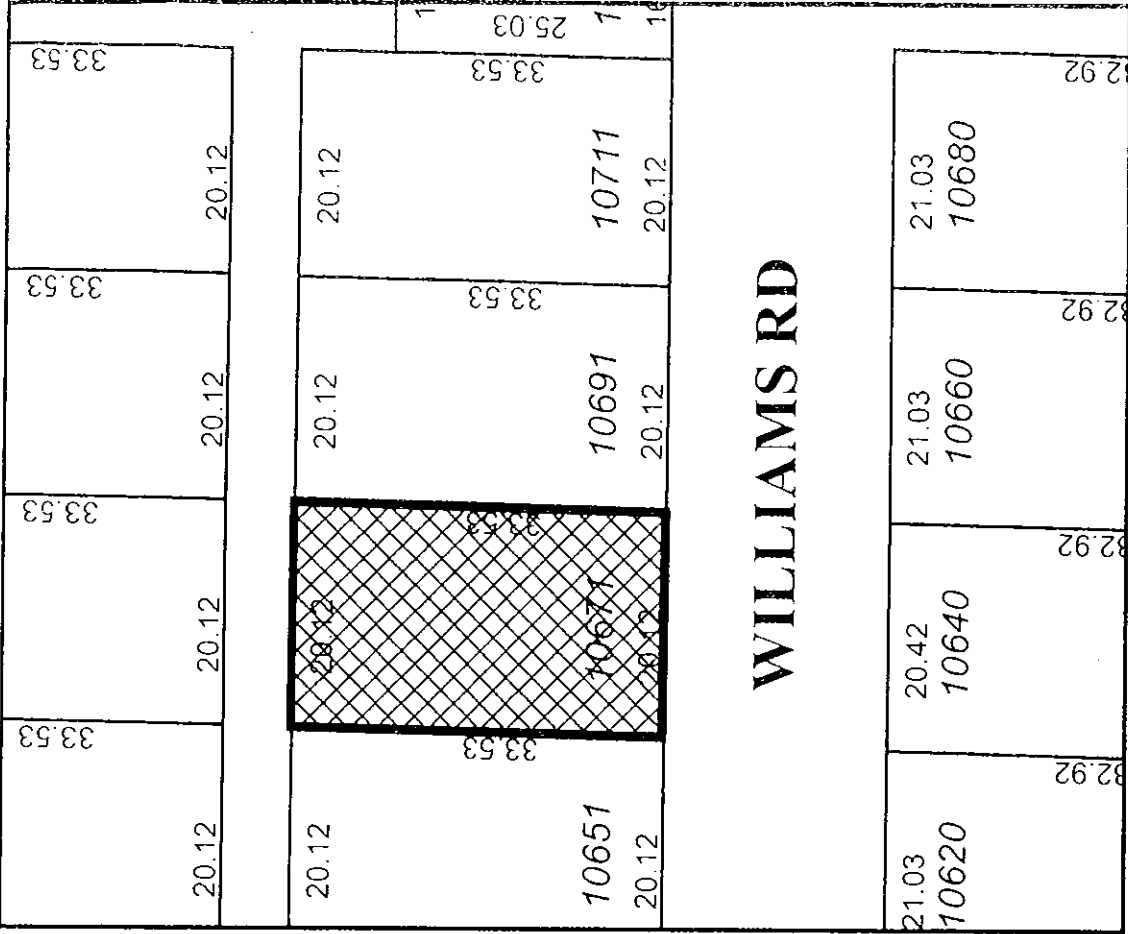
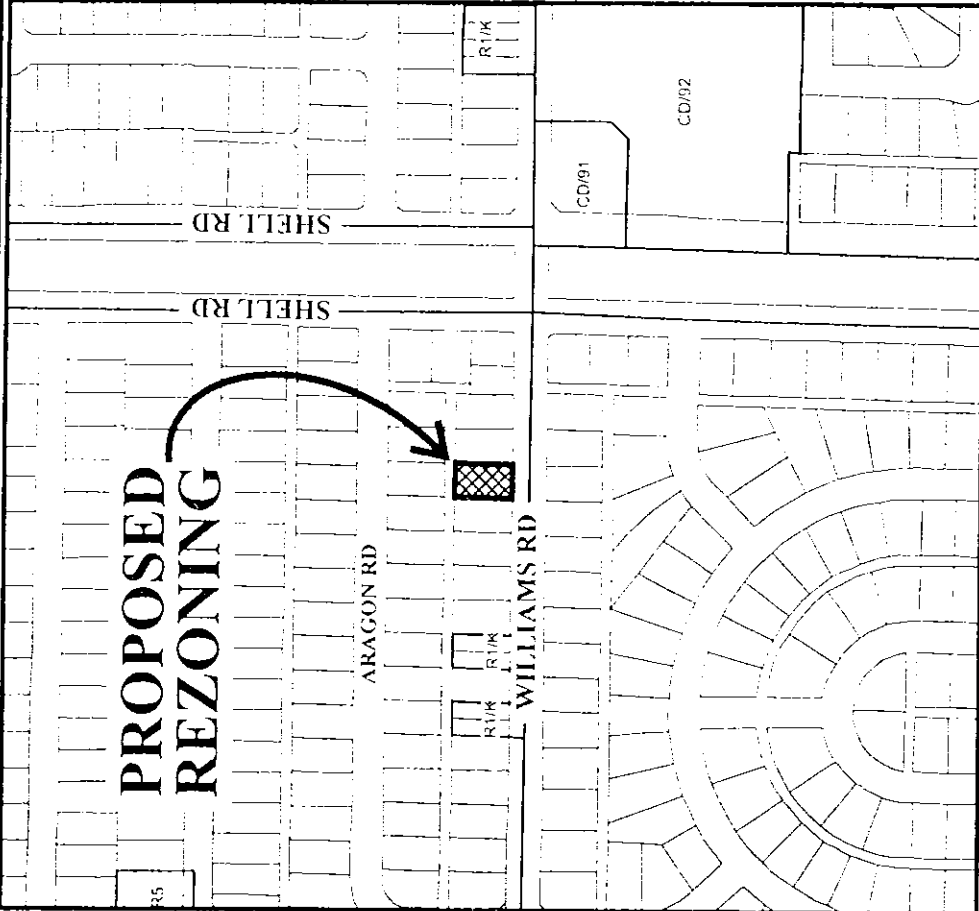
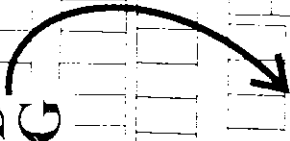
MAYOR

CORPORATE OFFICER



City of Richmond

PROPOSED REZONING



WILLIAMS RD



RZ 06-341608

Original Date: 07/19/06

Revision Date:

Note: Dimensions are in METERS