



Richmond Zoning and Development Bylaw 5300
Amendment Bylaw 8160 (RZ 06-345319)
3500 LOCKHART ROAD

The Council of the City of Richmond, in open meeting assembled, enacts as follows:

- 1. The Zoning Map of the City of Richmond, which accompanies and forms part of Richmond Zoning and Development Bylaw 5300, is amended by repealing the existing zoning designation of the following area and by designating it **SINGLE-FAMILY HOUSING DISTRICT, SUBDIVISION AREA B (R1/B)**.

P.I.D. 003-778-258

Lot 478 Section 15 Block 4 North Range 7 West New Westminster District Plan 54575

- 2. This Bylaw may be cited as "Richmond Zoning and Development Bylaw 5300, Amendment Bylaw 8160".

FIRST READING

MAR 12 2007

A PUBLIC HEARING WAS HELD ON

APR 16 2007

SECOND READING

APR 16 2007


THIRD READING

APR 16 2007

OTHER REQUIREMENTS SATISFIED

MAY 24 2007

ADOPTED

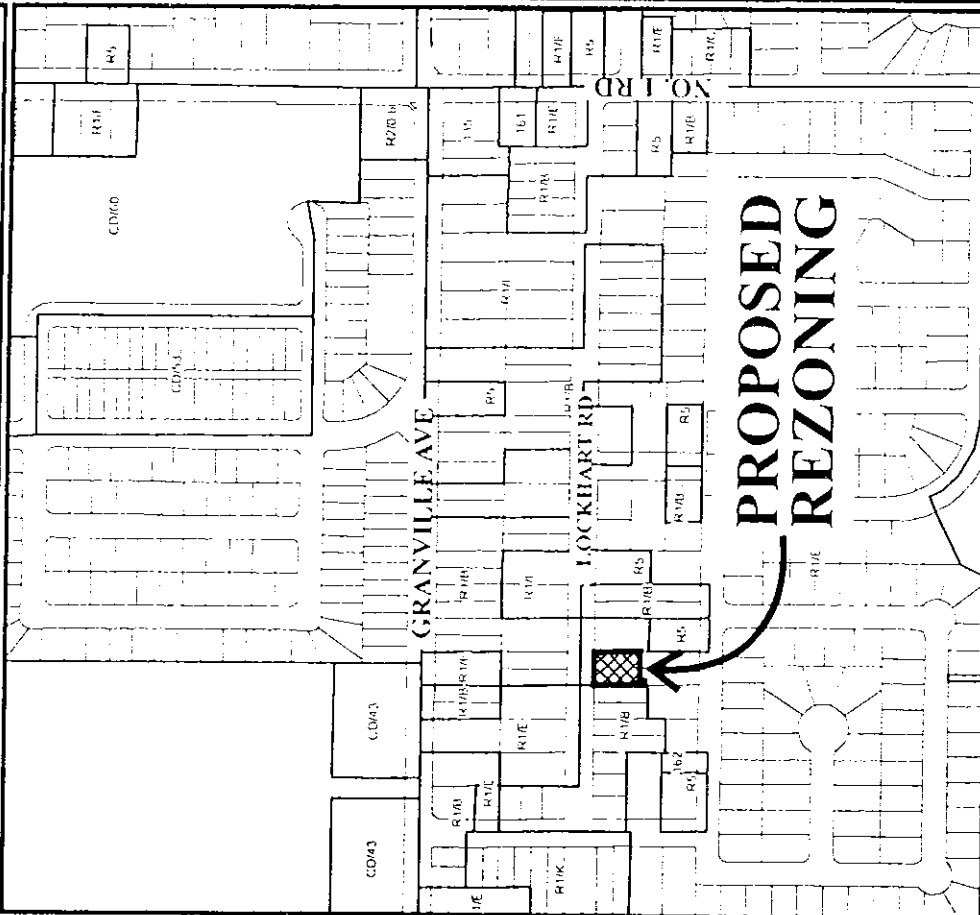


MAYOR

CORPORATE OFFICER



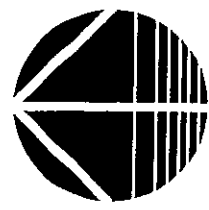
City of Richmond



PROPOSED REZONING

3491 24.38	3531 12.19	3551 12.19	3571 24.38	3611 24.38
9 12.19	3480 38.35	3500 38.34	3540 24.38	3580 12.19
9 12.19	9 12.19	9 12.19	9 12.19	9 12.19

LOCKHART RD



RZ 06-345319

Original Date: 08/23/06
 Revision Date: 02/14/07
 Note: Dimensions are in Meters